






























Special Flood Hazard Area Legend

- | | |
|---|--|
| <ul style="list-style-type: none">  100 Year Floodplain  Rivers & Streams  Lakes & Ponds  SARA Facility  Addressable Structures | <ul style="list-style-type: none">  US Routes  State Routes  Minor Roads  Active Railroads  Municipalities |
|---|--|

Critical Facilities

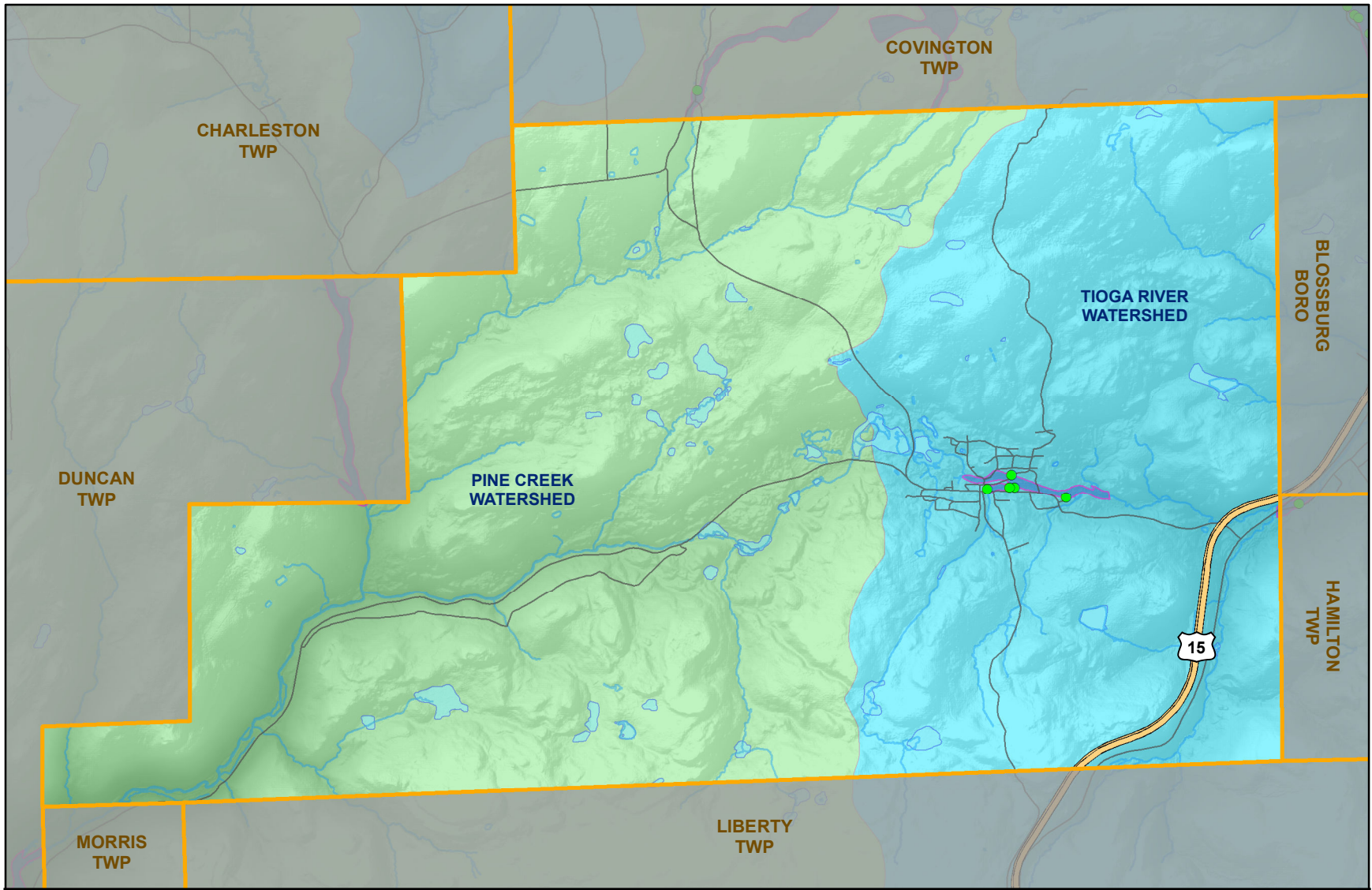
-  Hospital
-  EMS
-  Healthcare
-  Senior Care
-  Fire Station
-  Correctional Facility
-  School
-  Day Care
-  Church
-  Hotel
-  Grocery Store
-  Library
-  Utility - Communications
-  Utility - Gas
-  Utility - Pipeline
-  Utility - Water & Wastewater

Dams (by Class)

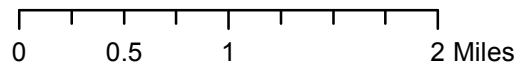
-  C
-  B
-  A

Watersheds

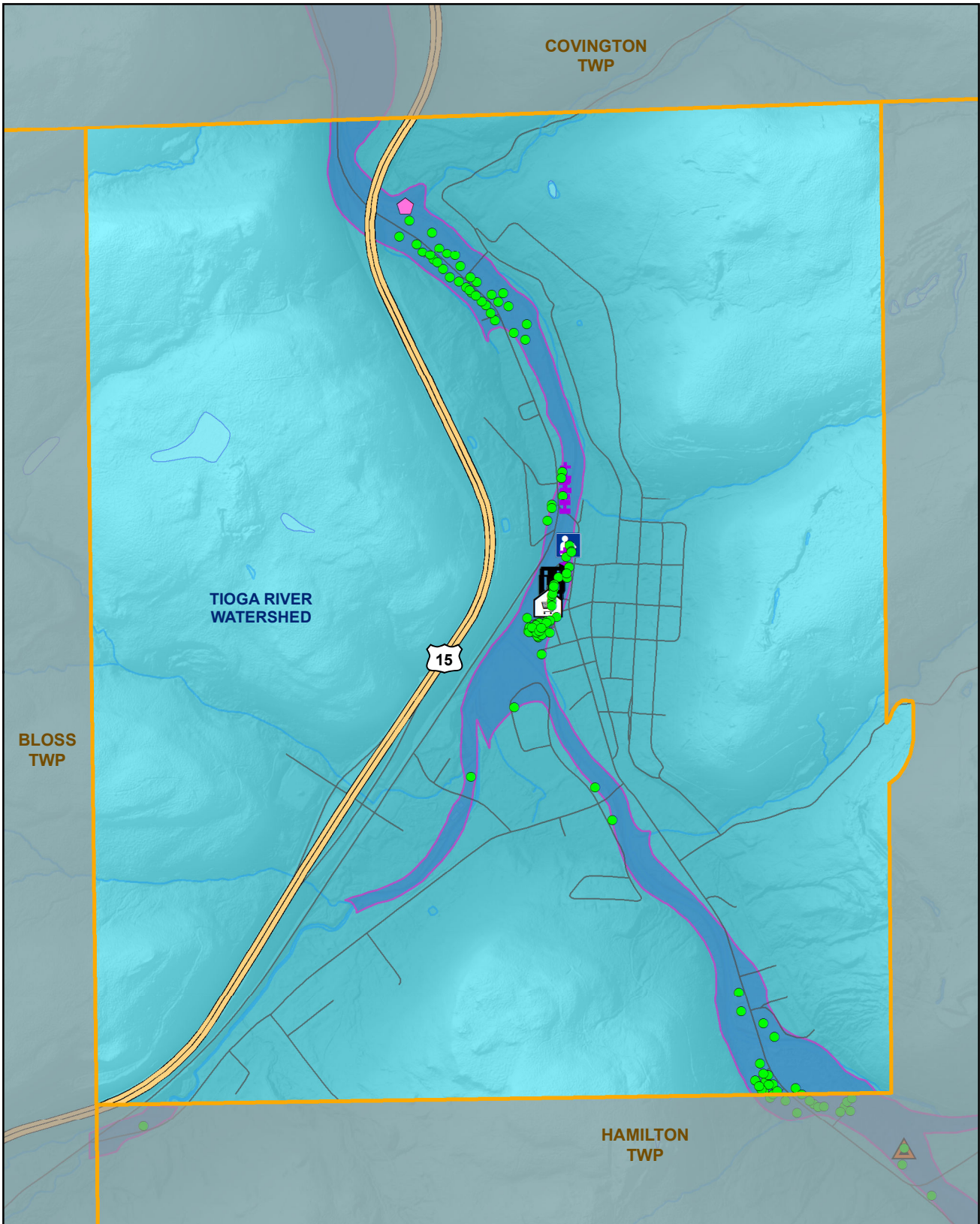
-  CHEMUNG RIVER
-  COWANESQUE RIVER
-  CROOKED CREEK
-  KETTLE CREEK
-  LYCOMING CREEK
-  MARSH CREEK
-  PINE CREEK
-  SUGAR CREEK
-  TIOGA RIVER
-  TOWANDA CREEK



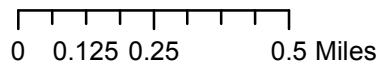
Bloss Township
Special Flood Hazard Area



MCM Consulting Grp
MTH 2017
Sources: PA DCNR, PASDA,
Tioga County (2017)

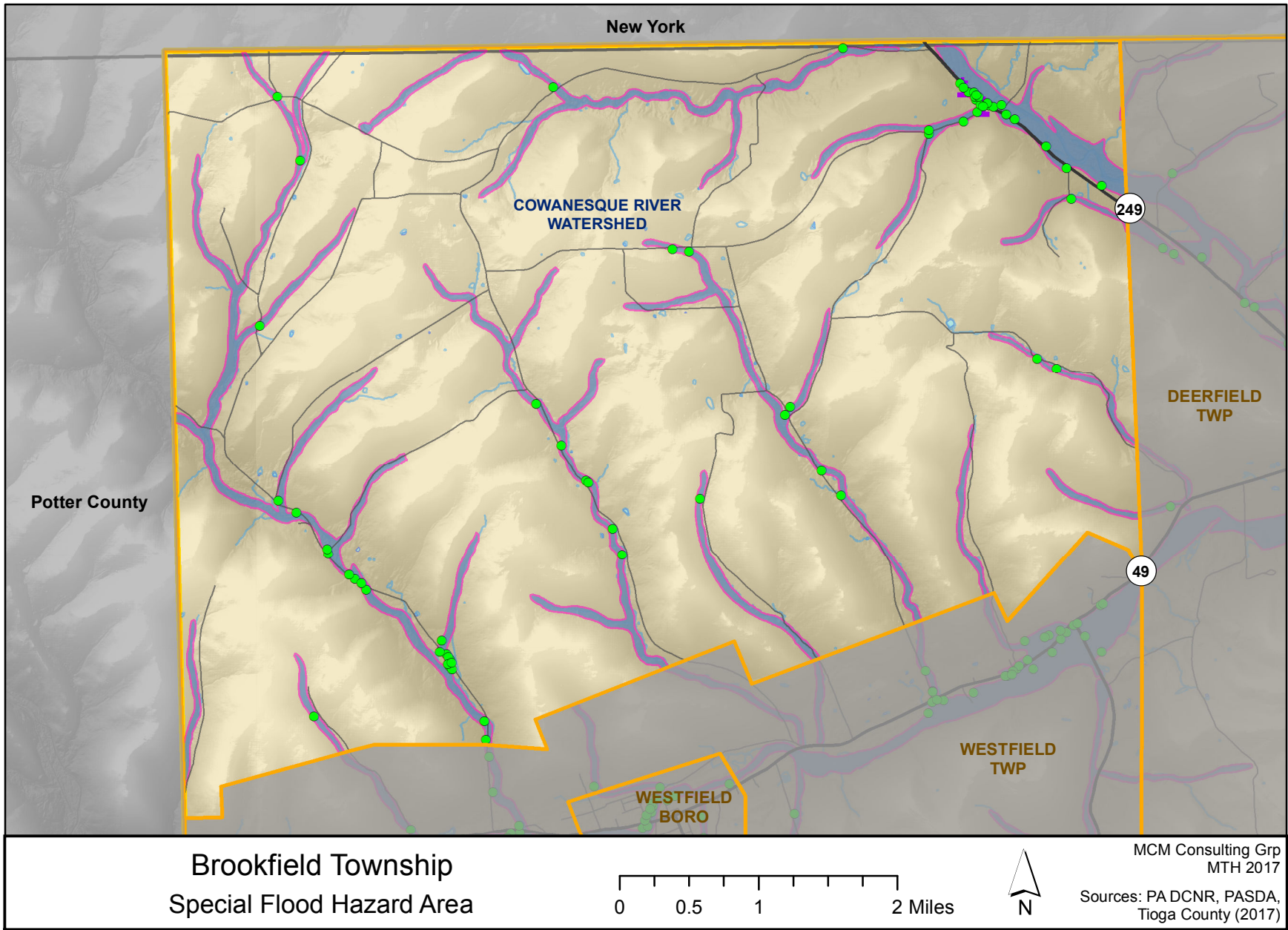


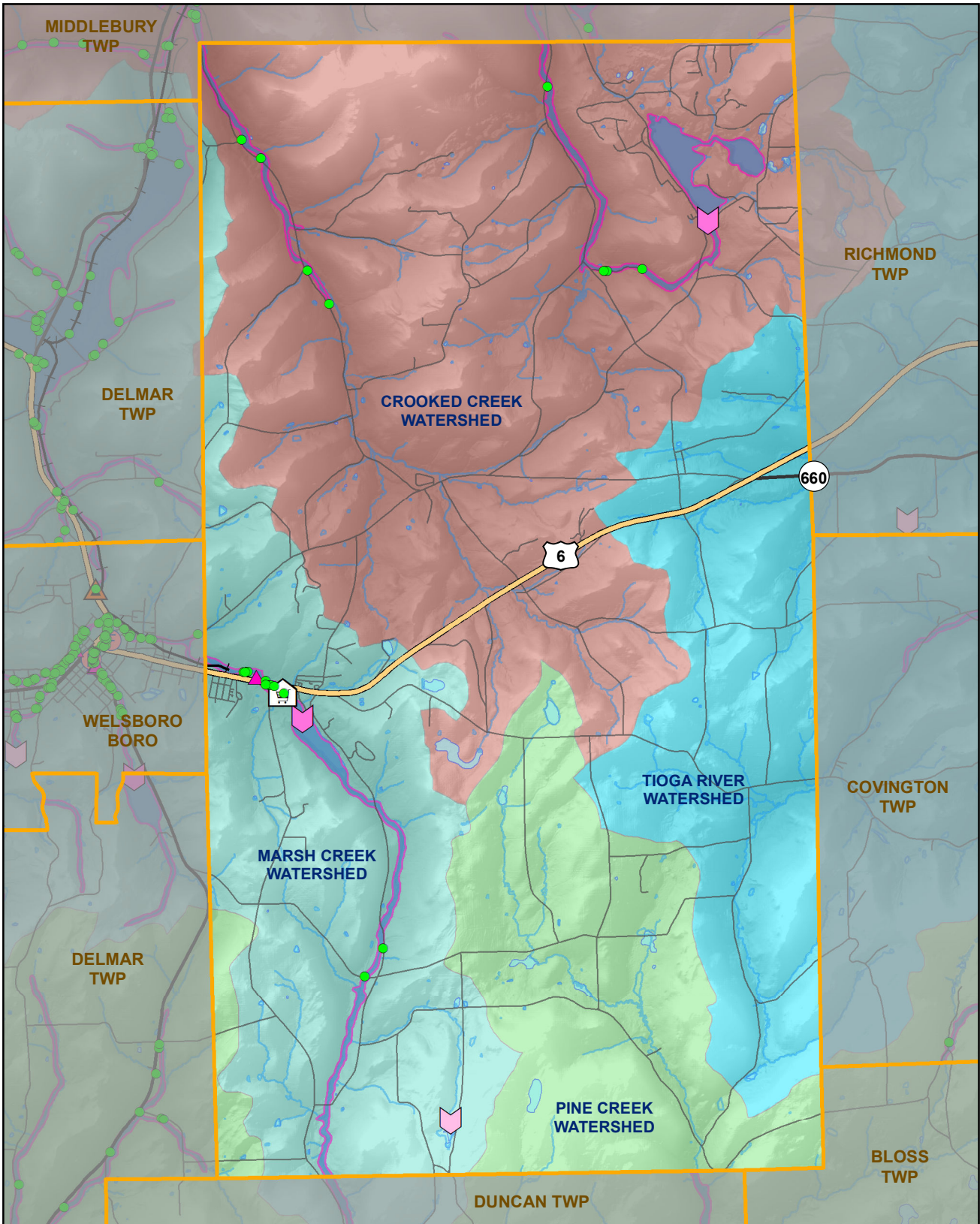
**Blossburg Borough
Special Flood Hazard Area**



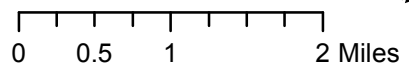
MCM Consulting Grp
MTH 2017

Sources:
PA DCNR; PASDA;
Tioga County (2017)



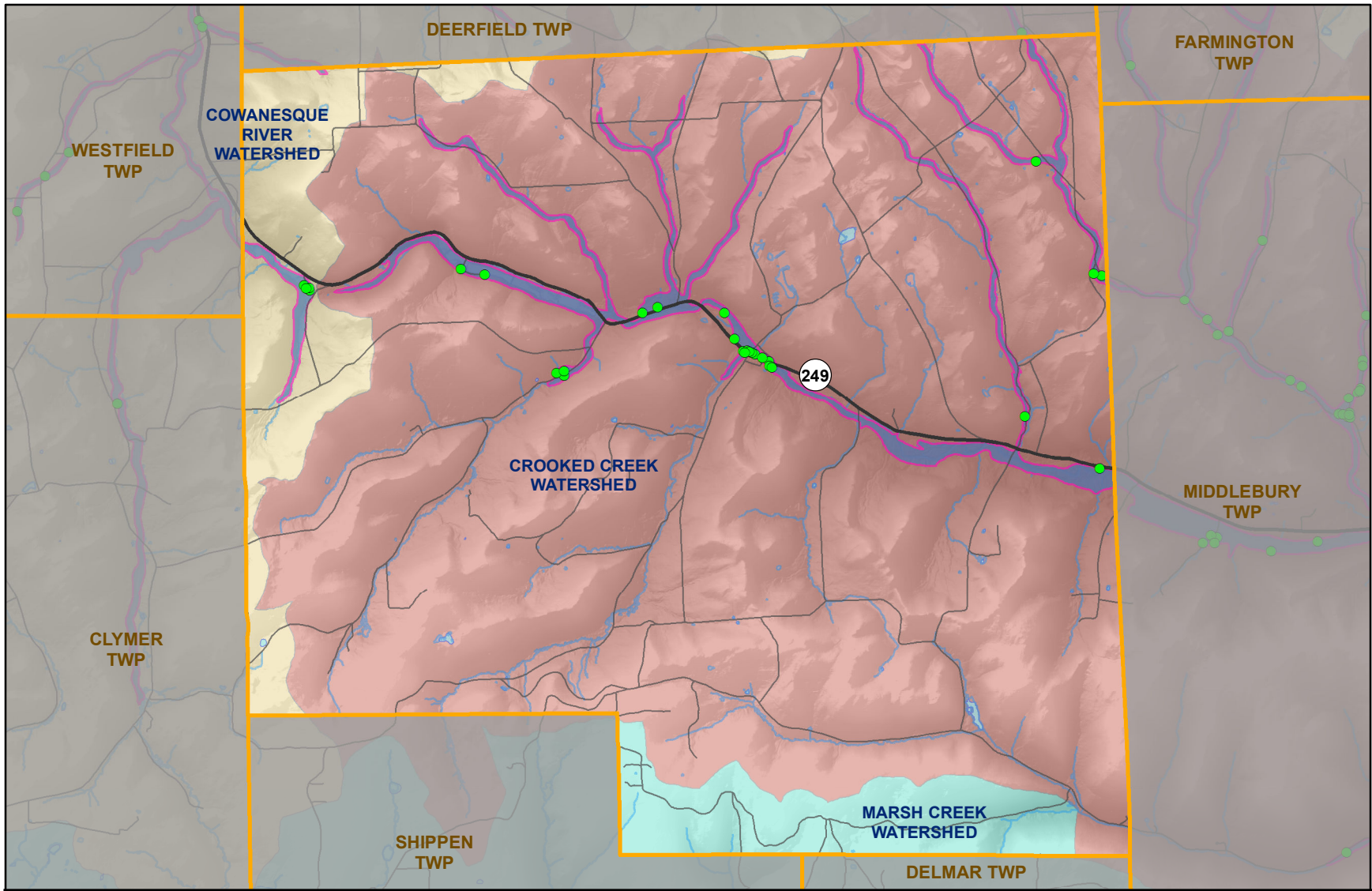


**Charleston Township
Special Flood Hazard Area**

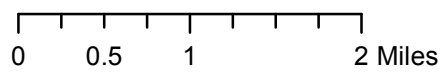


MCM Consulting Grp
MTH 2017

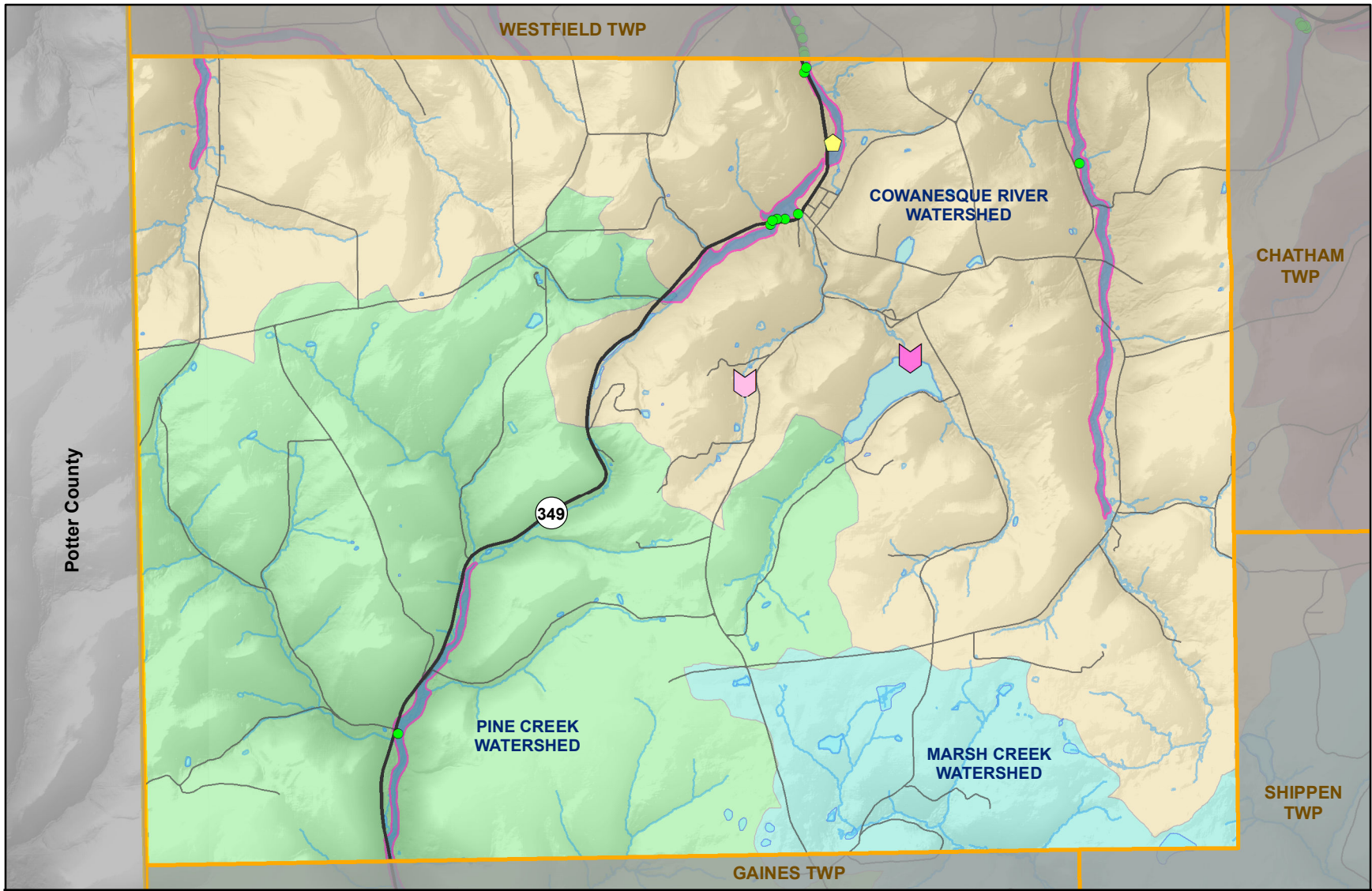
Sources:
PA DCNR; PASDA;
Tioga County (2017)



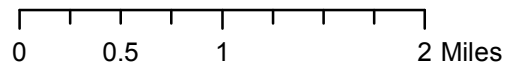
Chatham Township
Special Flood Hazard Area



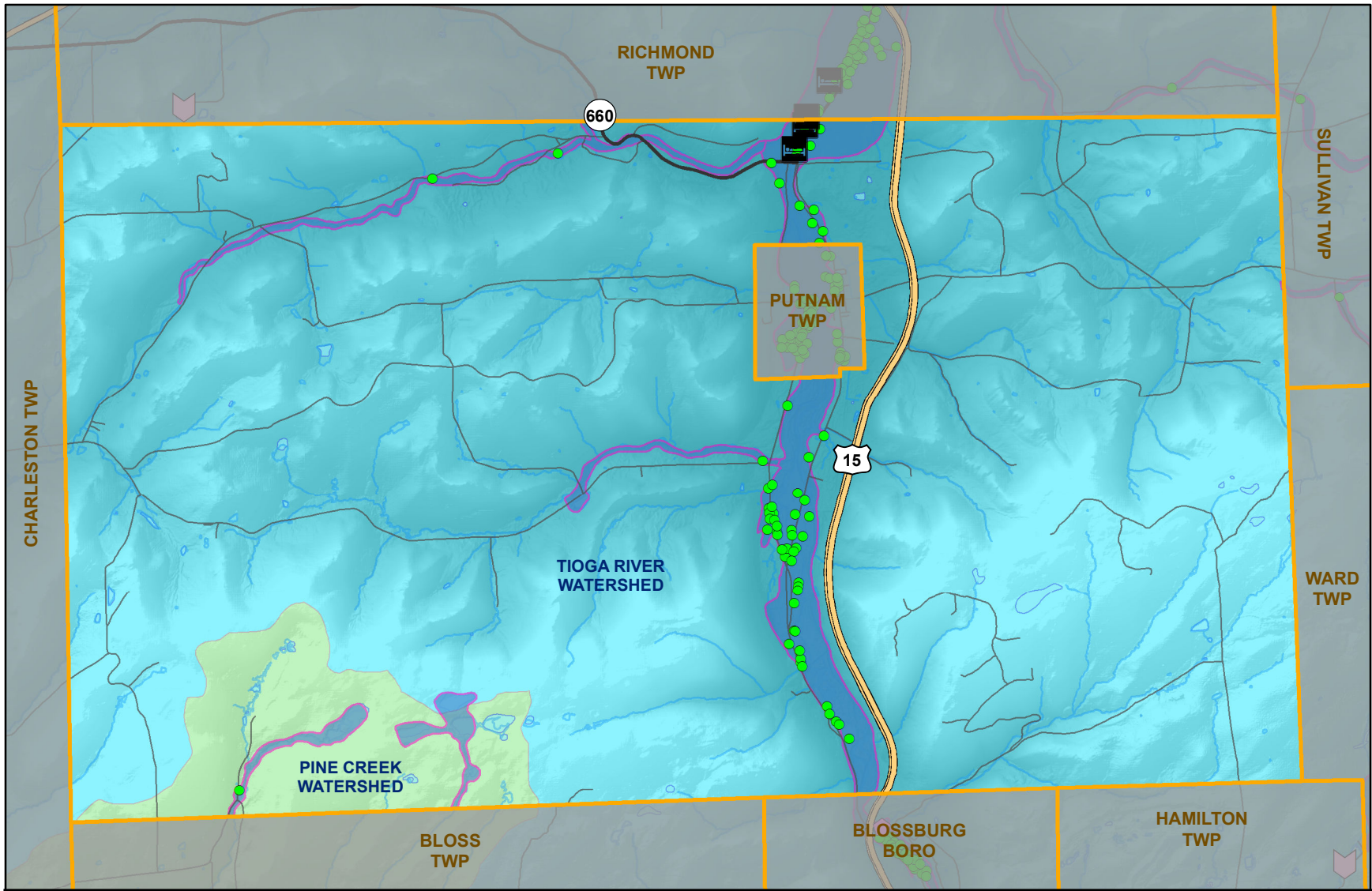
MCM Consulting Grp
MTH 2017
Sources: PA DCNR, PASDA,
Tioga County (2017)



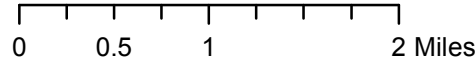
Clymer Township
Special Flood Hazard Area



MCM Consulting Grp
MTH 2017
Sources: PA DCNR, PASDA,
Tioga County (2017)

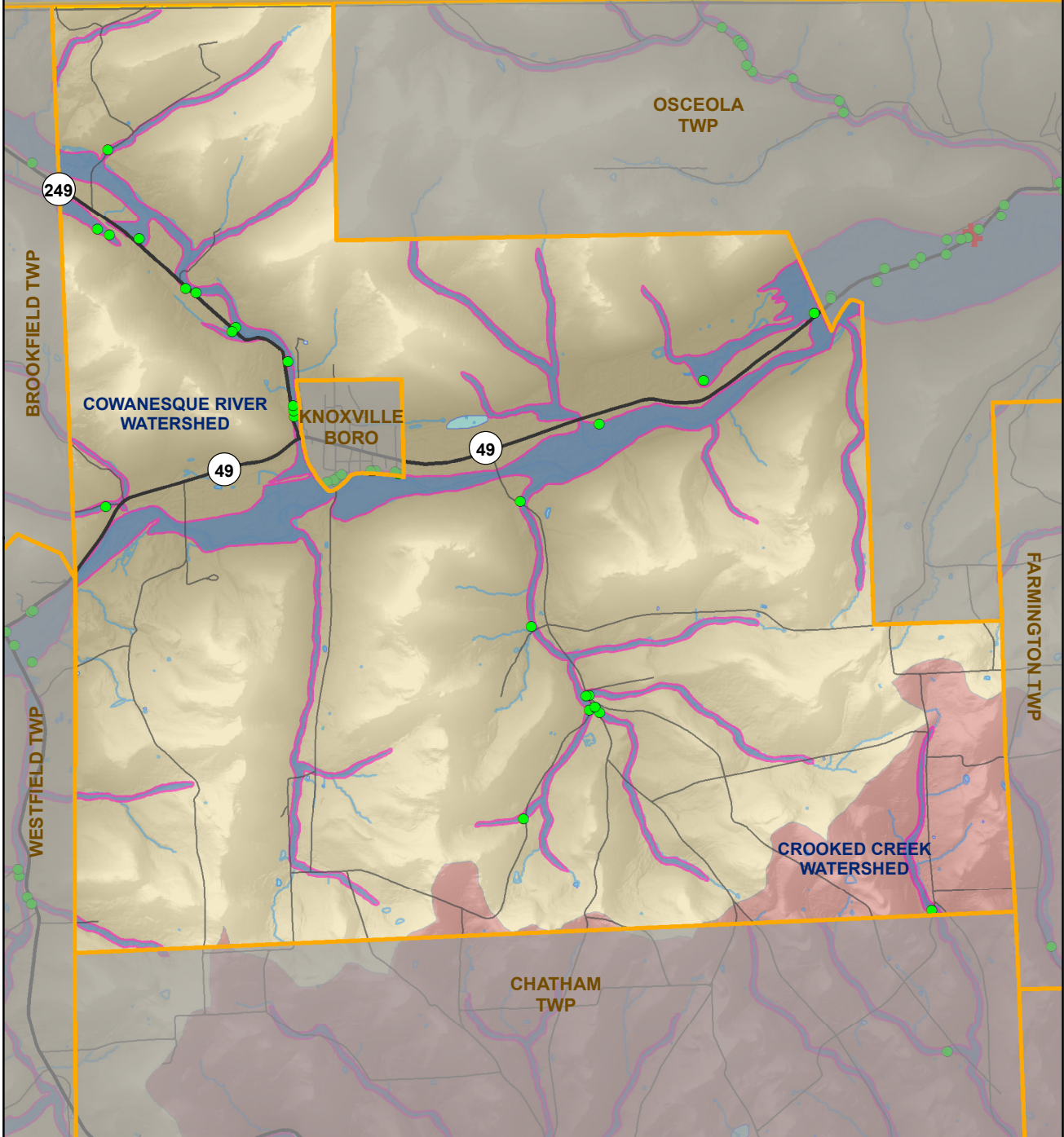


Covington Township
Special Flood Hazard Area

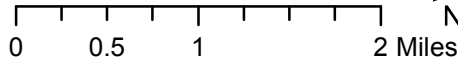


MCM Consulting Grp
MTH 2017
Sources: PA DCNR, PASDA,
Tioga County (2017)

New York

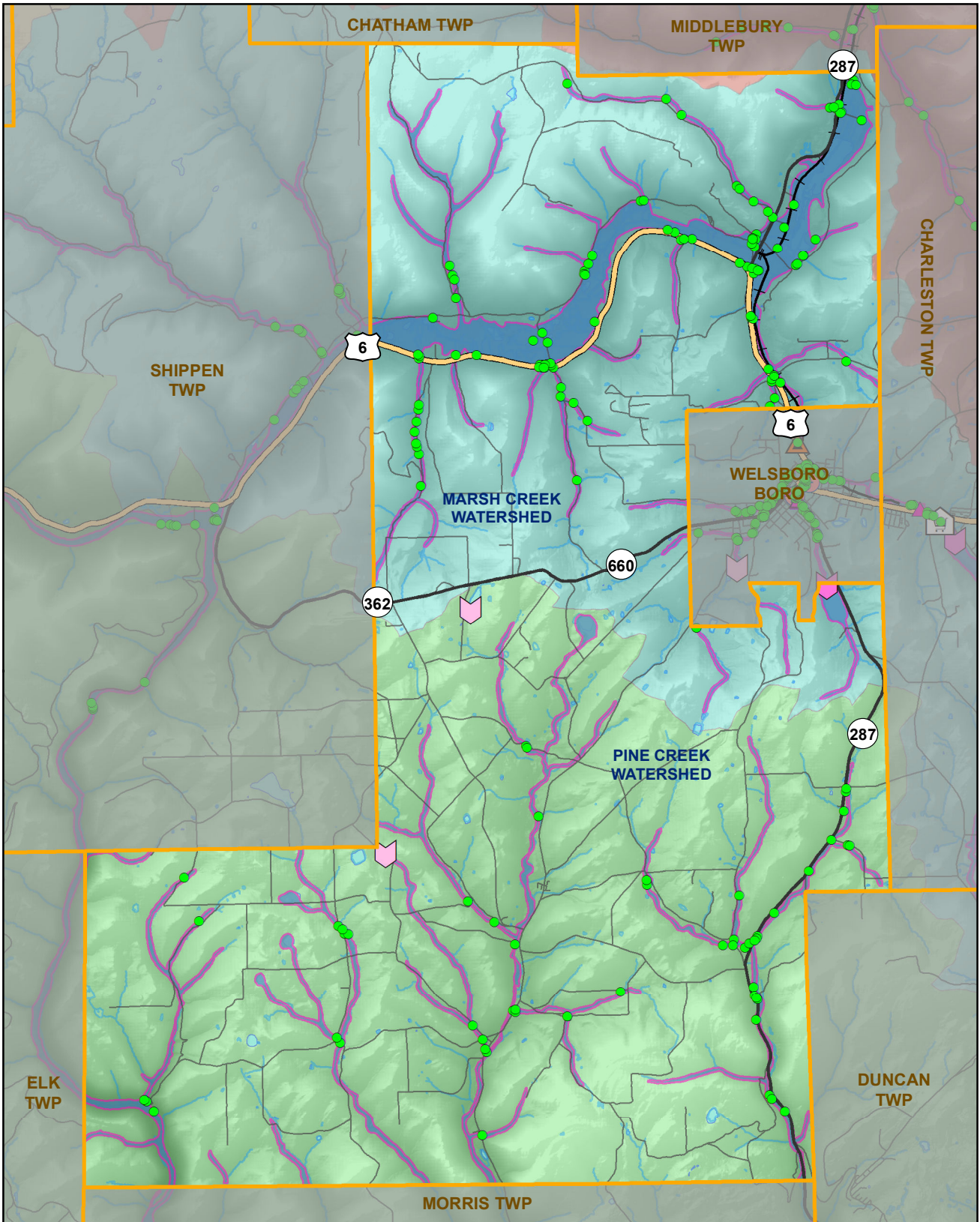


**Deerfield Township
Special Flood Hazard Area**

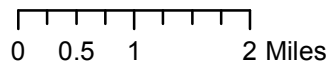


MCM Consulting Grp
MTH 2017

Sources:
PA DCNR; PASDA;
Tioga County (2017)

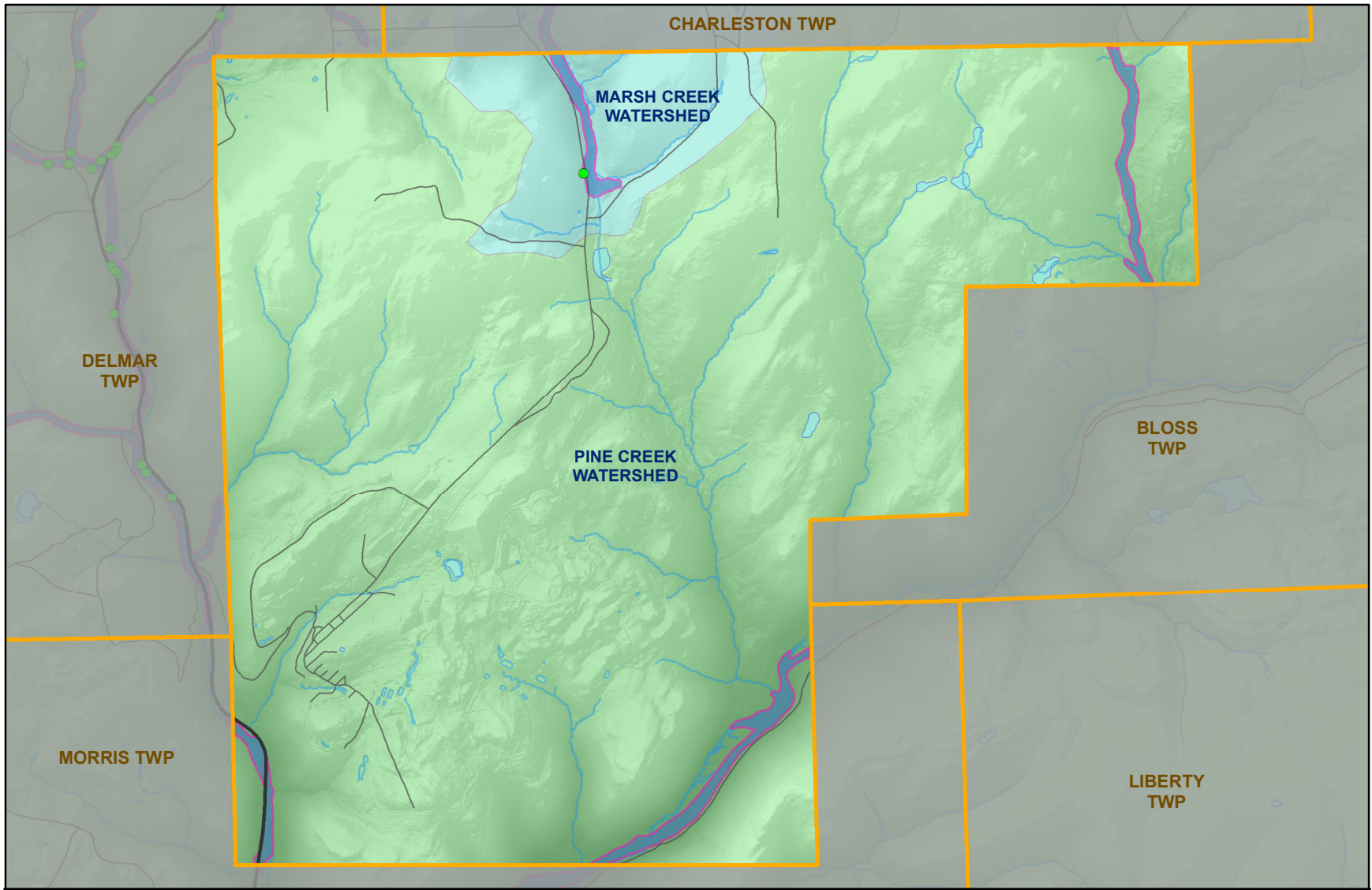


Delmar Township
Special Flood Hazard Area

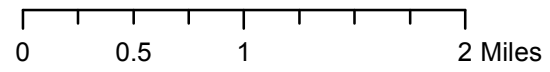


MCM Consulting Grp
MTH 2017

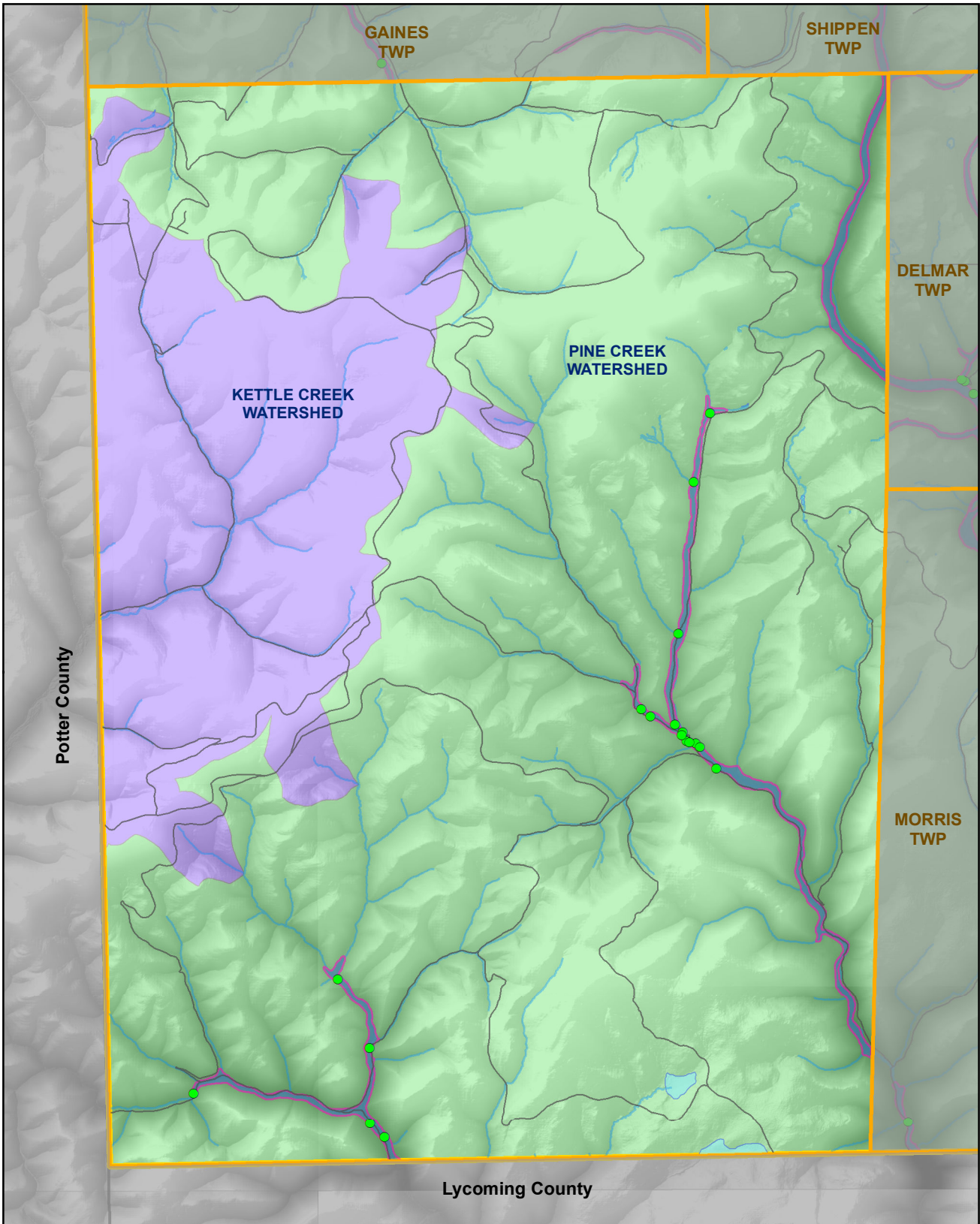
Sources:
PA DCNR; PASDA;
Tioga County (2017)



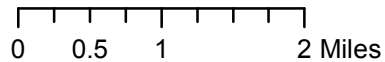
Duncan Township
Special Flood Hazard Area



MCM Consulting Grp
MTH 2017
Sources: PA DCNR, PASDA,
Tioga County (2017)



Elk Township
Special Flood Hazard Area



MCM Consulting Grp
MTH 2017

Sources:
PA DCNR; PASDA;
Tioga County (2017)

New York

COWANESQUE RIVER
WATERSHED

OSCEOLA
TWP

NELSON
TWP

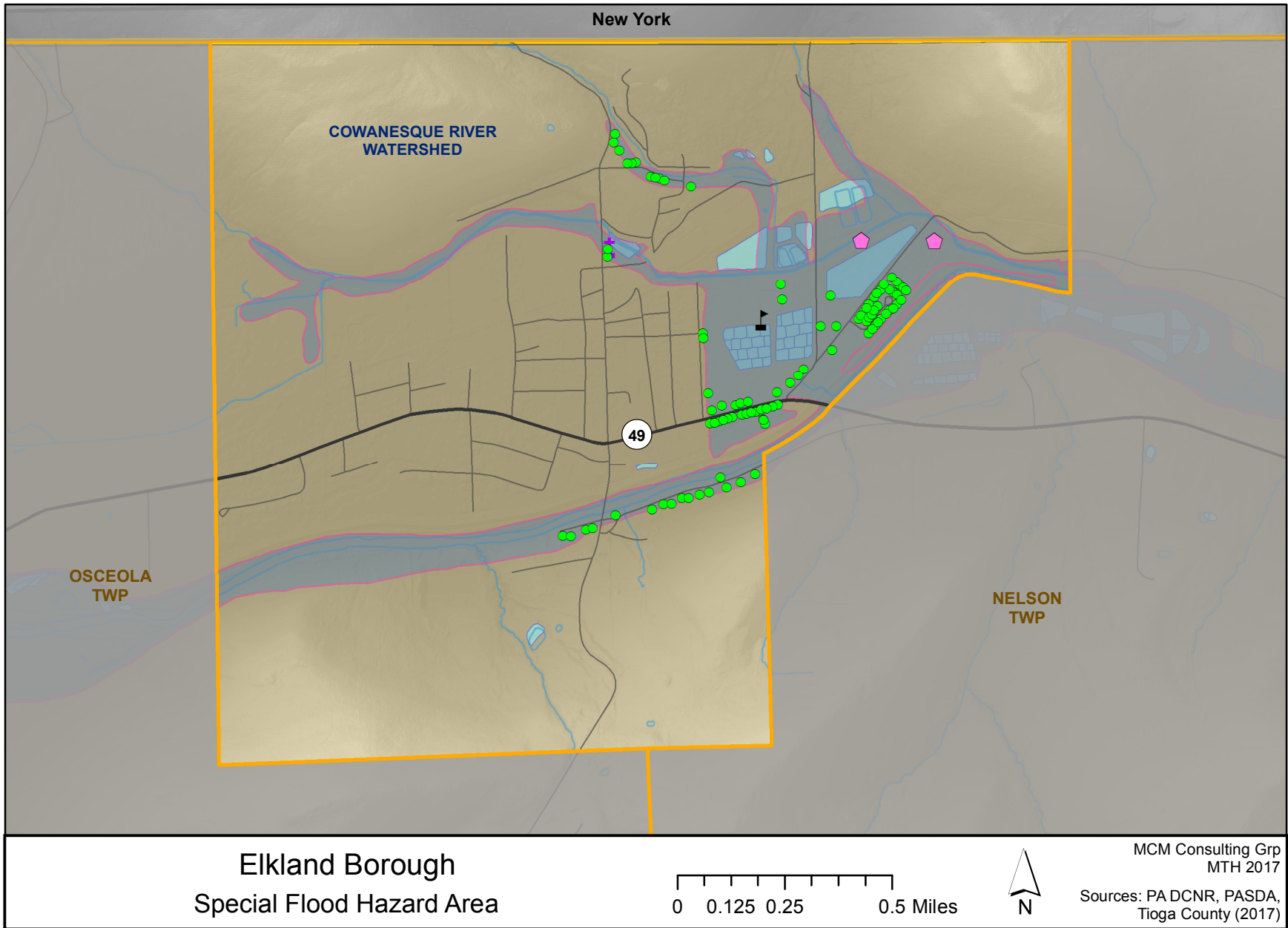
49

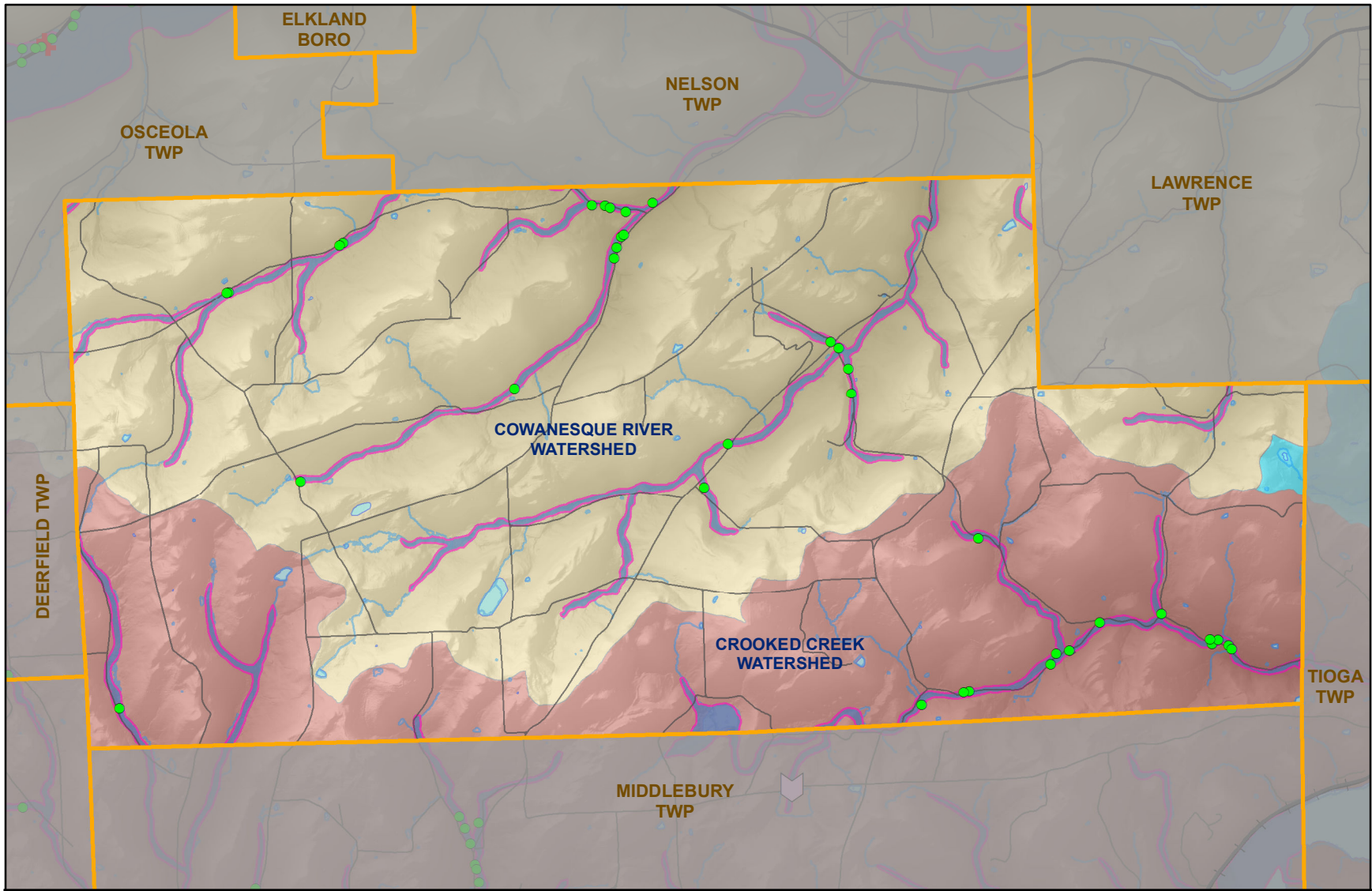
Elkland Borough
Special Flood Hazard Area

0 0.125 0.25 0.5 Miles

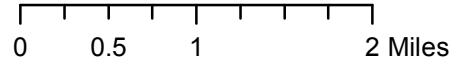


MCM Consulting Grp
MTH 2017
Sources: PA DCNR, PASDA,
Tioga County (2017)

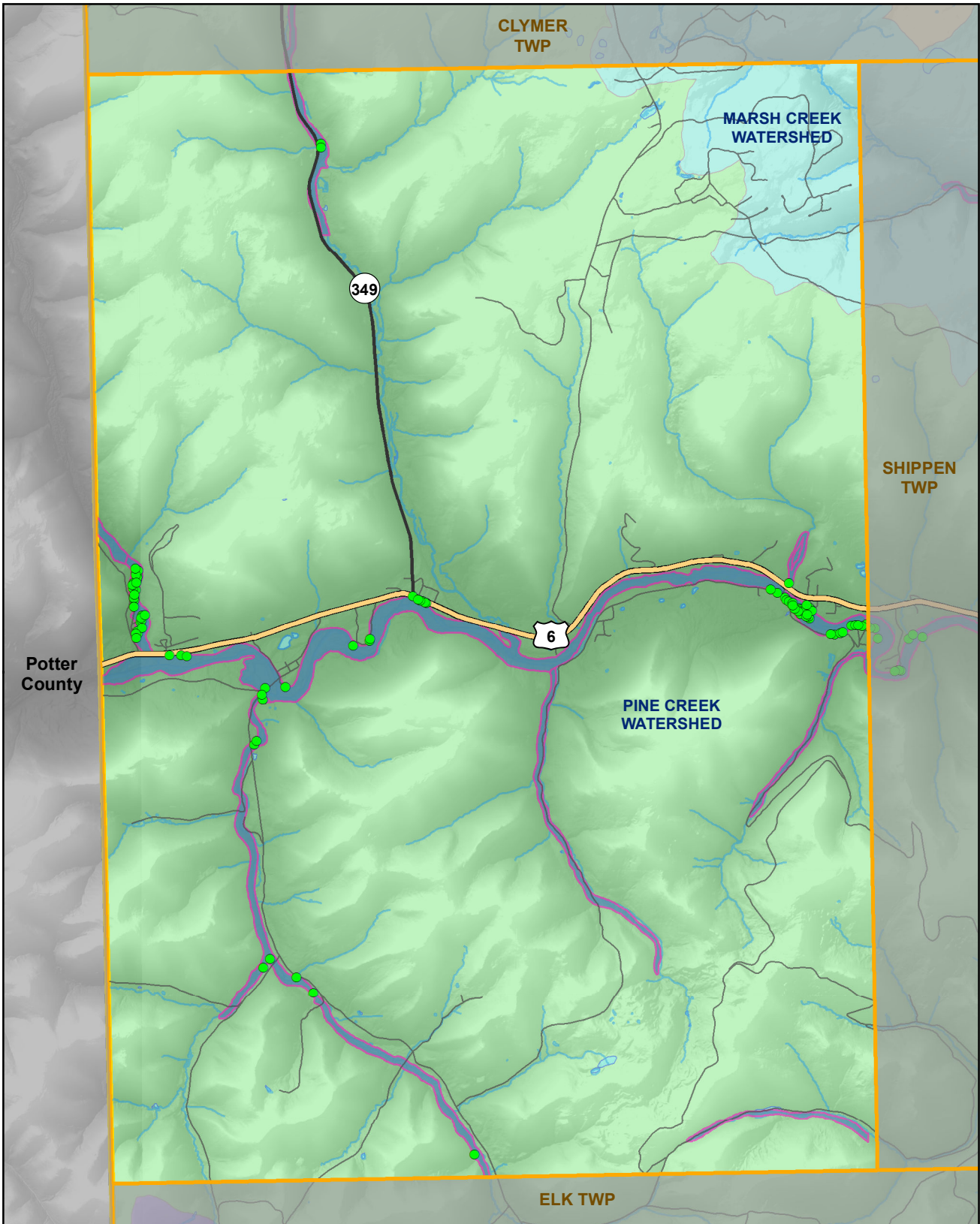




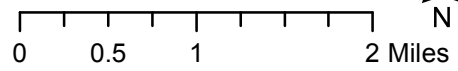
Farmington Township
Special Flood Hazard Area



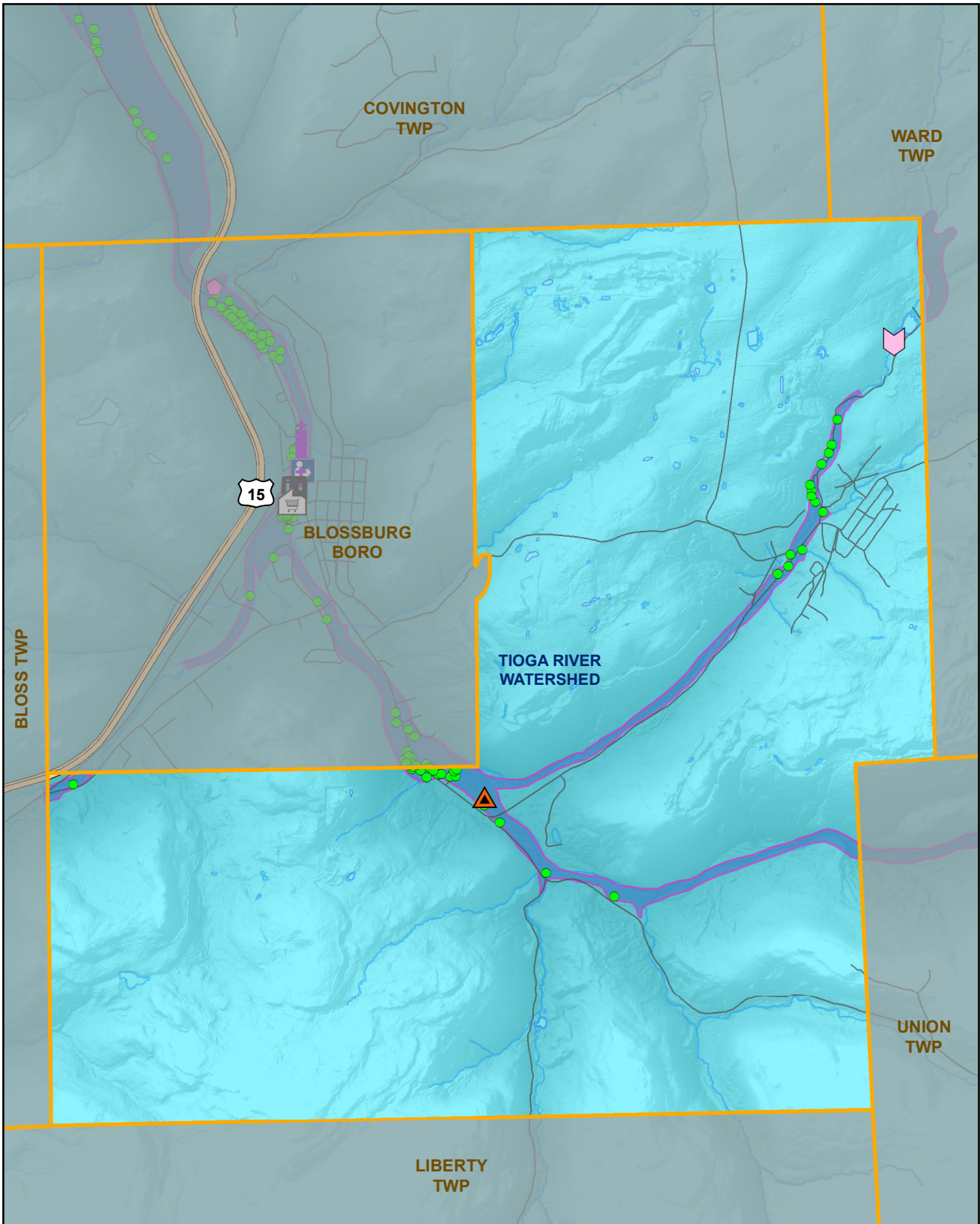
MCM Consulting Grp
MTH 2017
Sources: PA DCNR, PASDA,
Tioga County (2017)



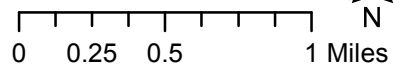
Gaines Township
Special Flood Hazard Area



MCM Consulting Grp
MTH 2017
Sources:
PA DCNR; PASDA;
Tioga County (2017)

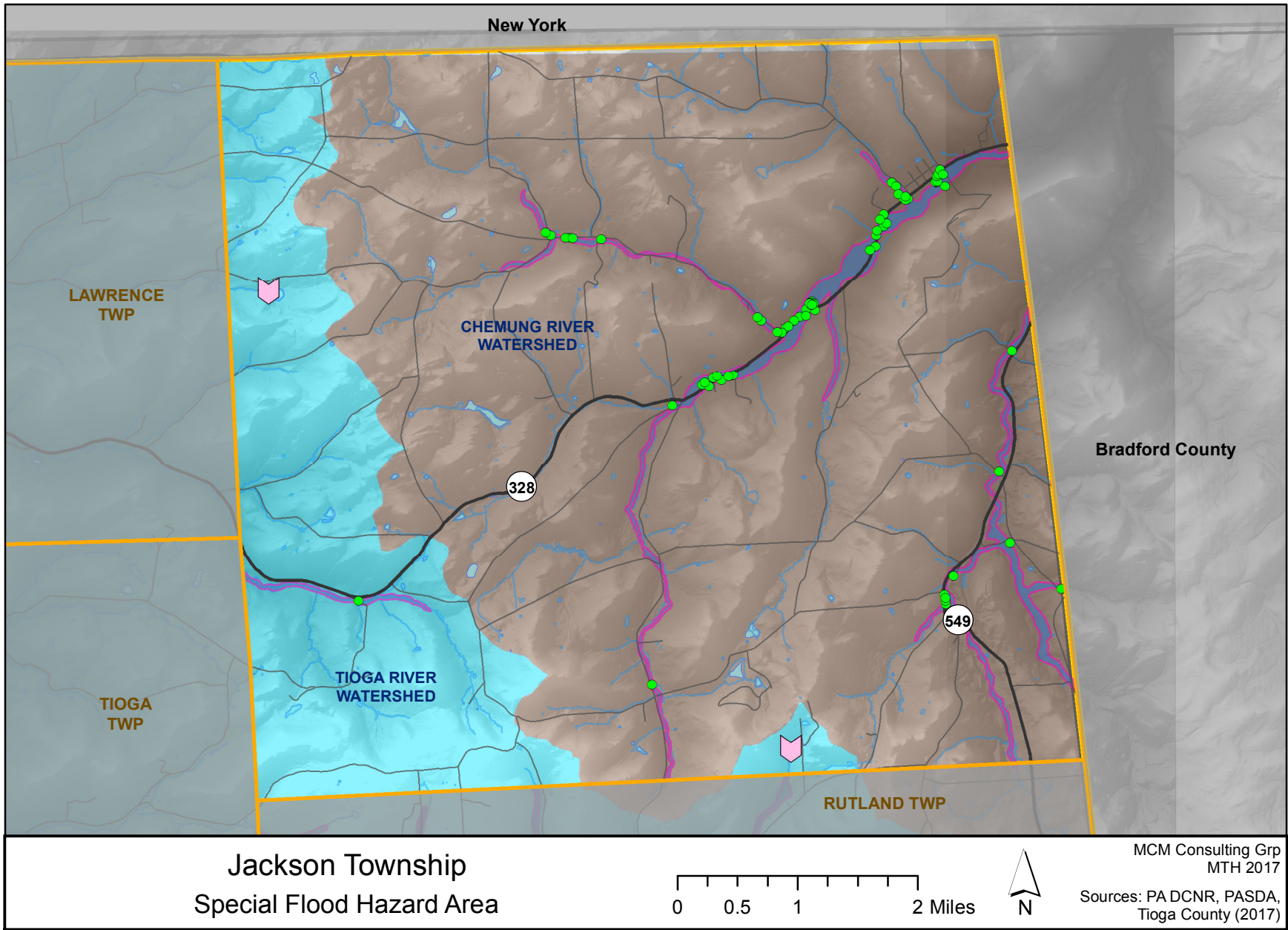


**Hamilton Township
Special Flood Hazard Area**



MCM Consulting Grp
MTH 2017

Sources:
PA DCNR; PASDA;
Tioga County (2017)



New York

LAWRENCE
TWP

CHEMUNG RIVER
WATERSHED

Bradford County

328

549

TIOGA
TWP

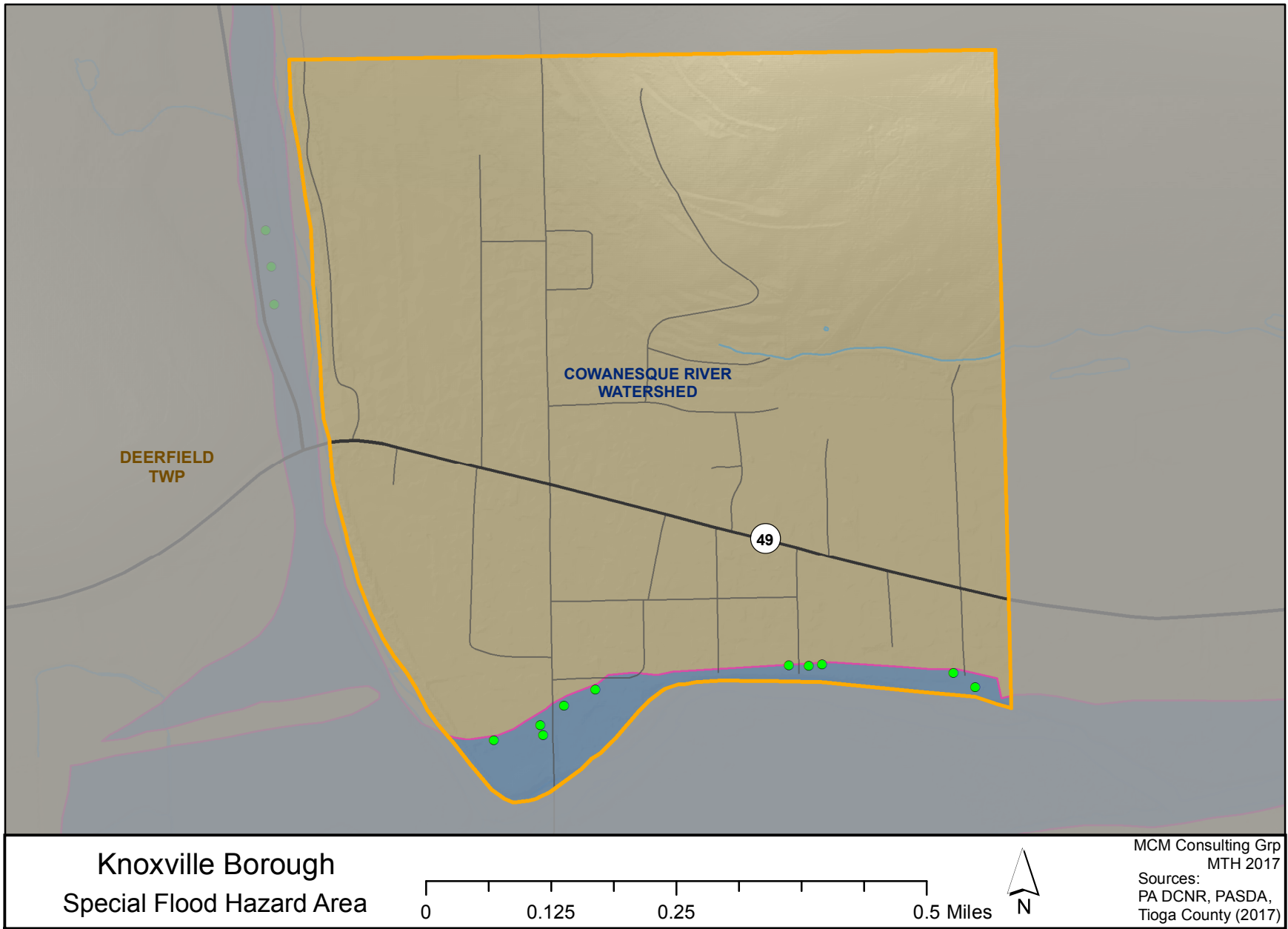
TIOGA RIVER
WATERSHED

RUTLAND TWP

Jackson Township
Special Flood Hazard Area



MCM Consulting Grp
MTH 2017
Sources: PA DCNR, PASDA,
Tioga County (2017)



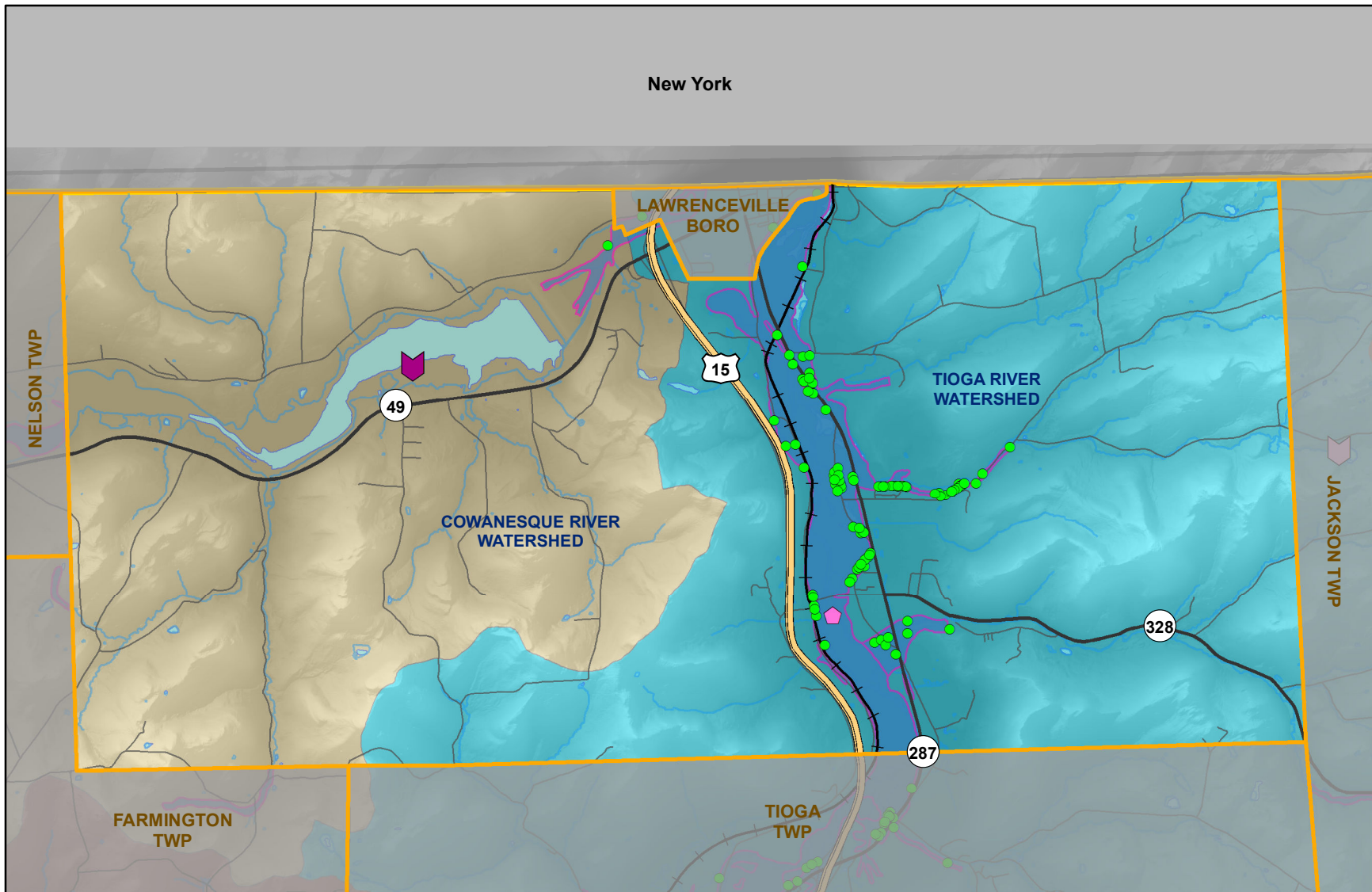
Knoxville Borough
Special Flood Hazard Area

0 0.125 0.25 0.5 Miles

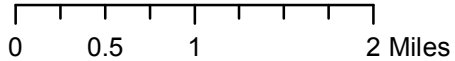


MCM Consulting Grp
MTH 2017
Sources:
PA DCNR, PASDA,
Tioga County (2017)

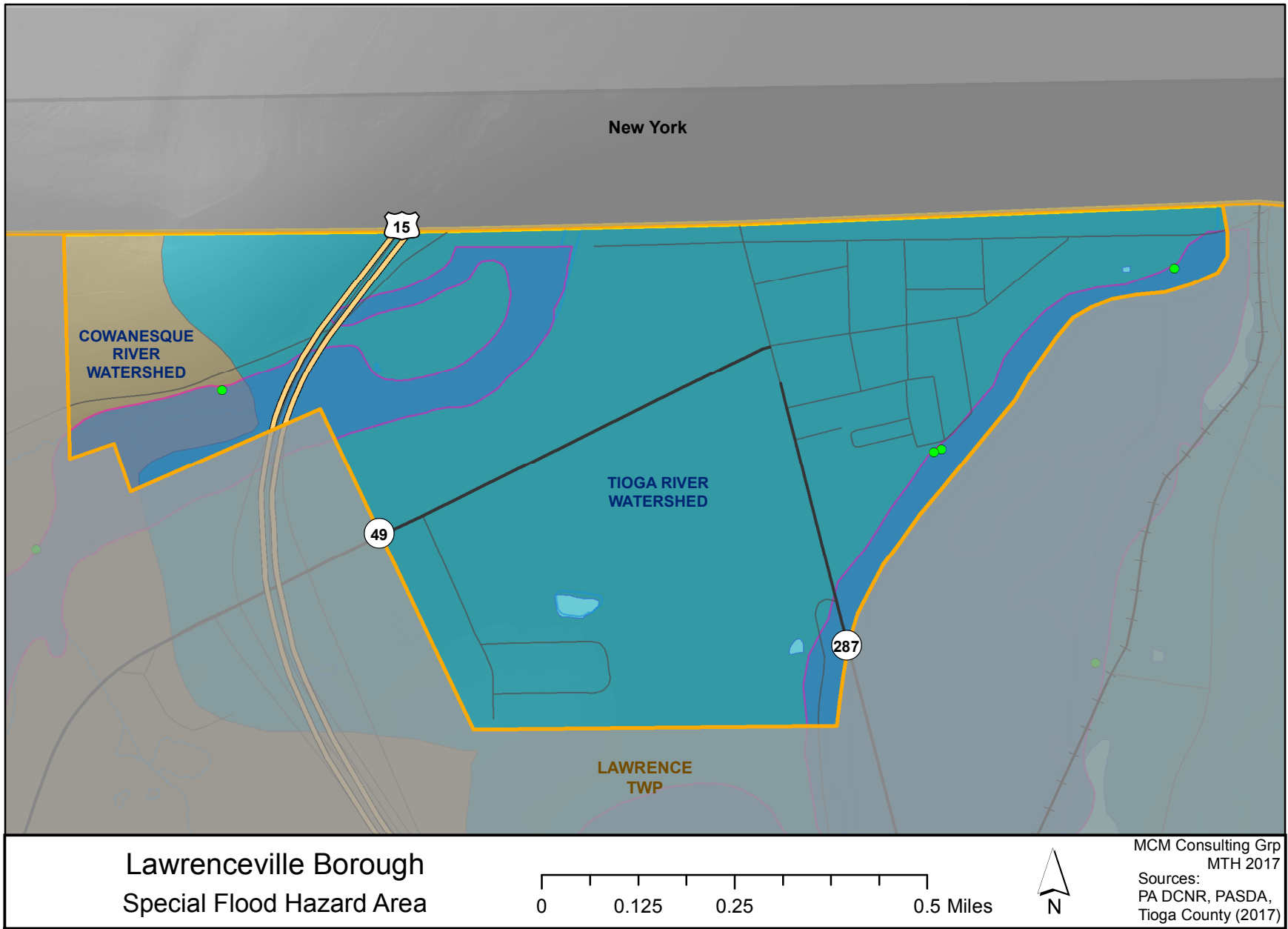
New York



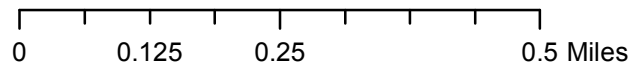
Lawrence Township
Special Flood Hazard Area



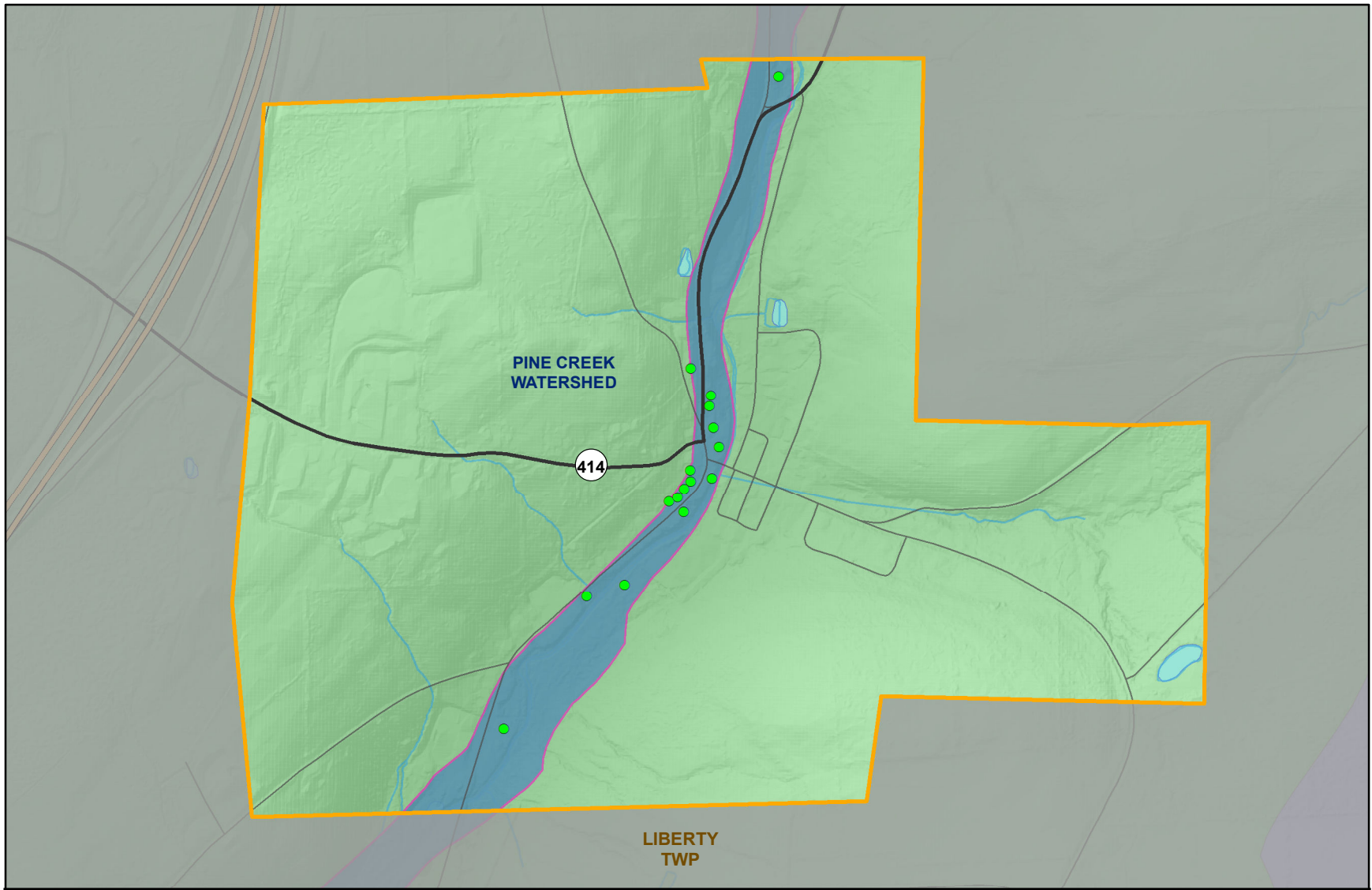
MCM Consulting Grp
MTH 2017
Sources:
PA DCNR, PASDA,
Tioga County (2017)



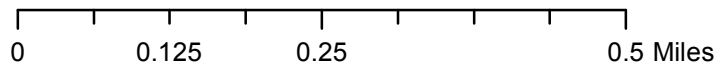
**Lawrenceville Borough
Special Flood Hazard Area**



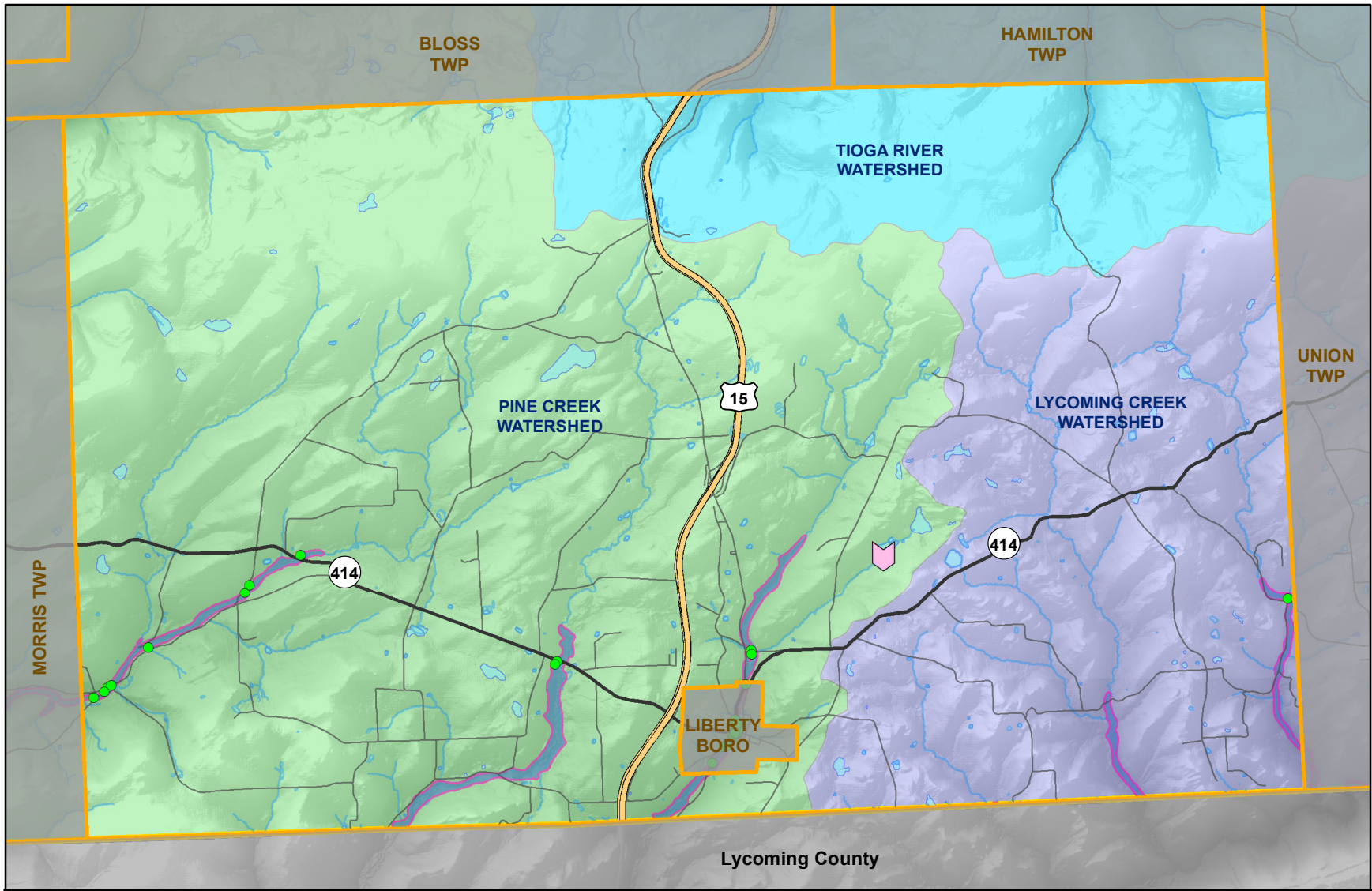
MCM Consulting Grp
MTH 2017
Sources:
PA DCNR, PASDA,
Tioga County (2017)



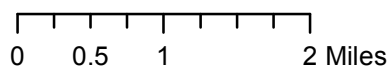
Liberty Borough
Special Flood Hazard Area



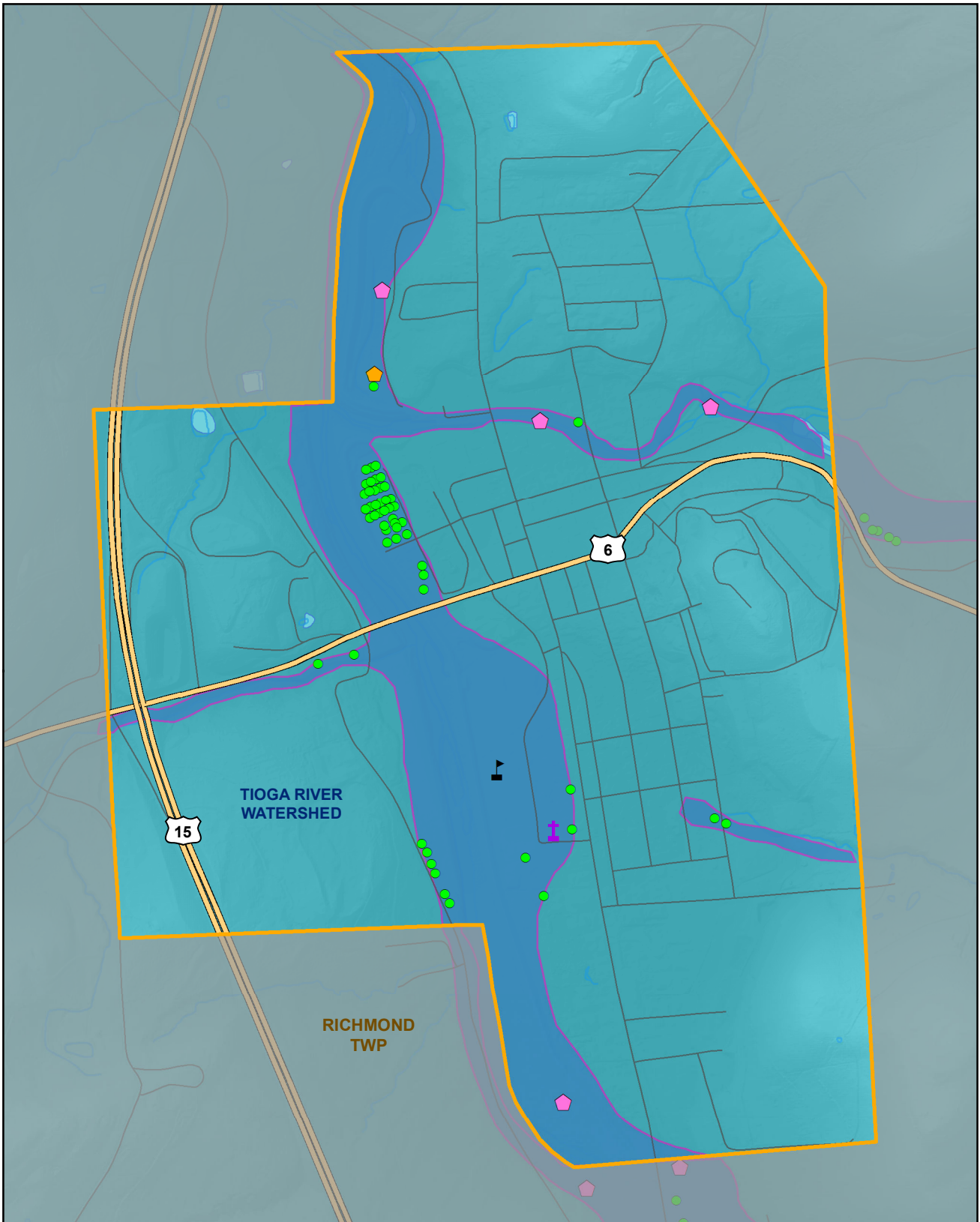
MCM Consulting Grp
MTH 2017
Sources:
PA DCNR, PASDA,
Tioga County (2017)



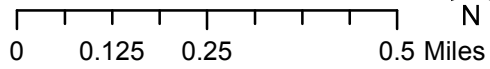
Liberty Township
Special Flood Hazard Area



MCM Consulting Grp
MTH 2017
Sources:
PA DCNR, PASDA,
Tioga County (2017)

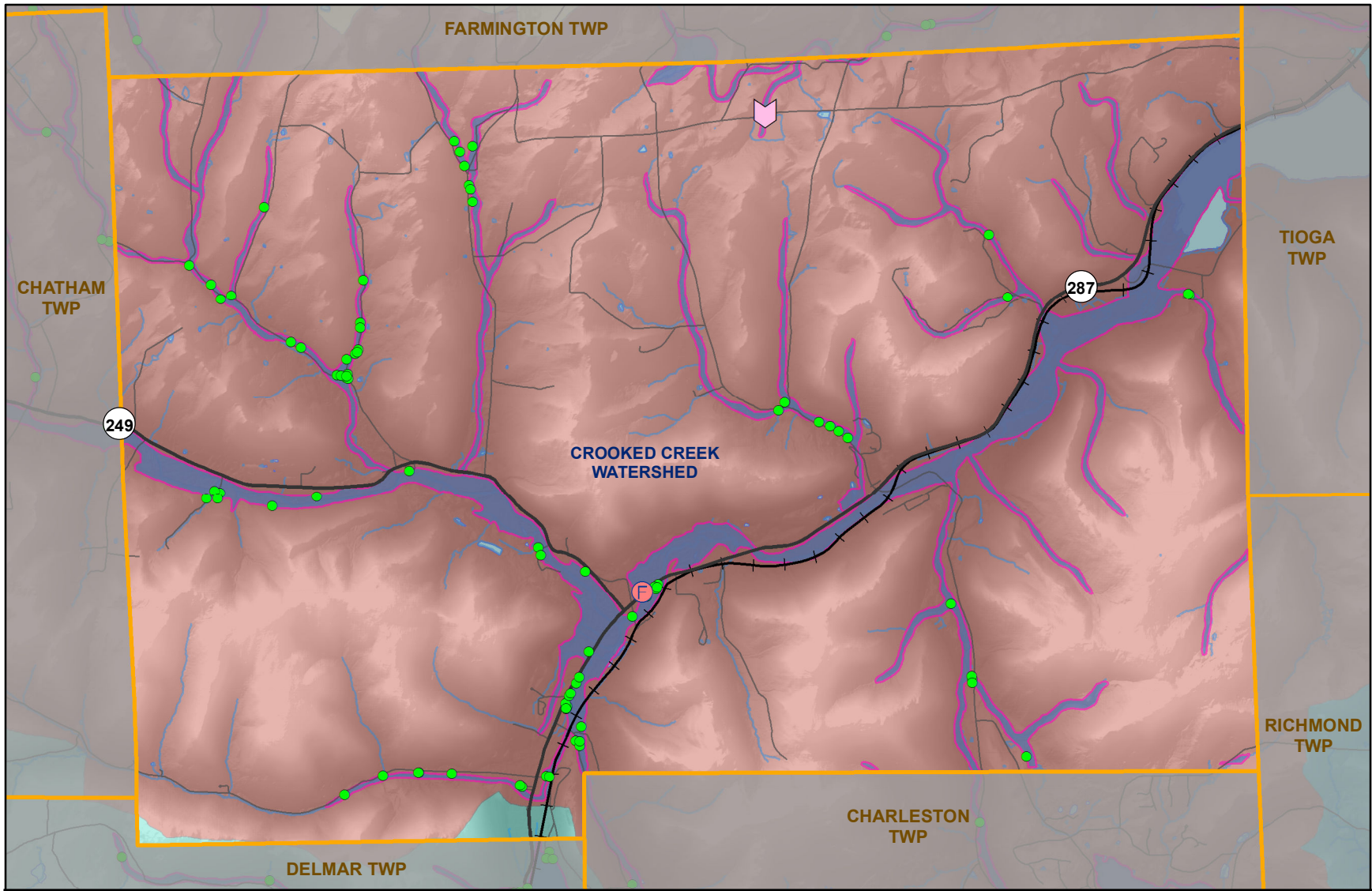


**Mansfield Borough
Special Flood Hazard Area**

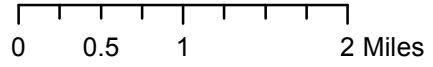


MCM Consulting Grp
MTH 2017

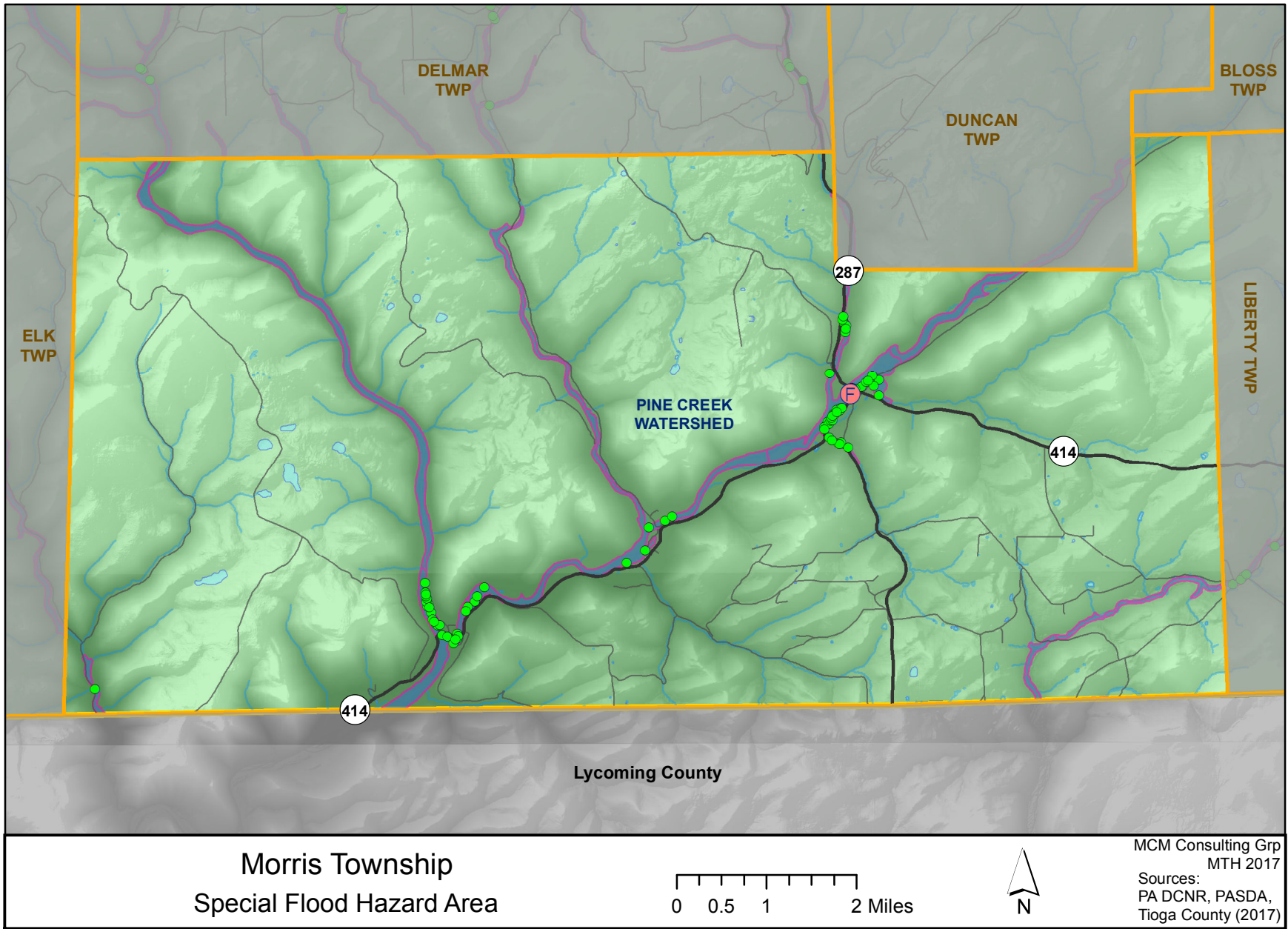
Sources:
PA DCNR; PASDA;
Tioga County (2017)



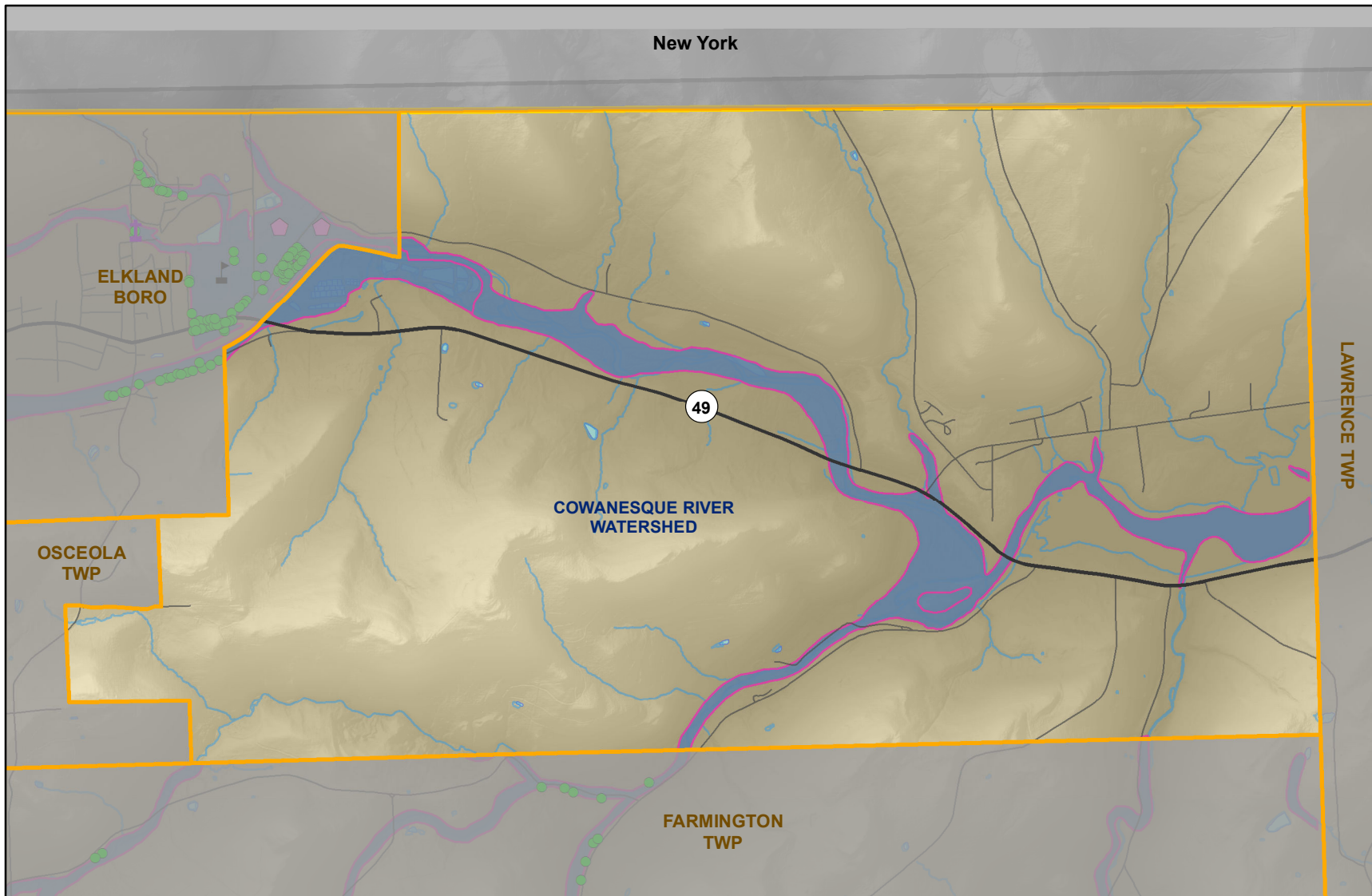
Middlebury Township
Special Flood Hazard Area



MCM Consulting Grp
MTH 2017
Sources:
PA DCNR, PASDA,
Tioga County (2017)



New York



ELKLAND
BORO

OSCEOLA
TWP

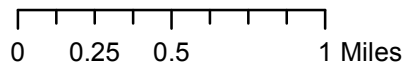
COWANESQUE RIVER
WATERSHED

49

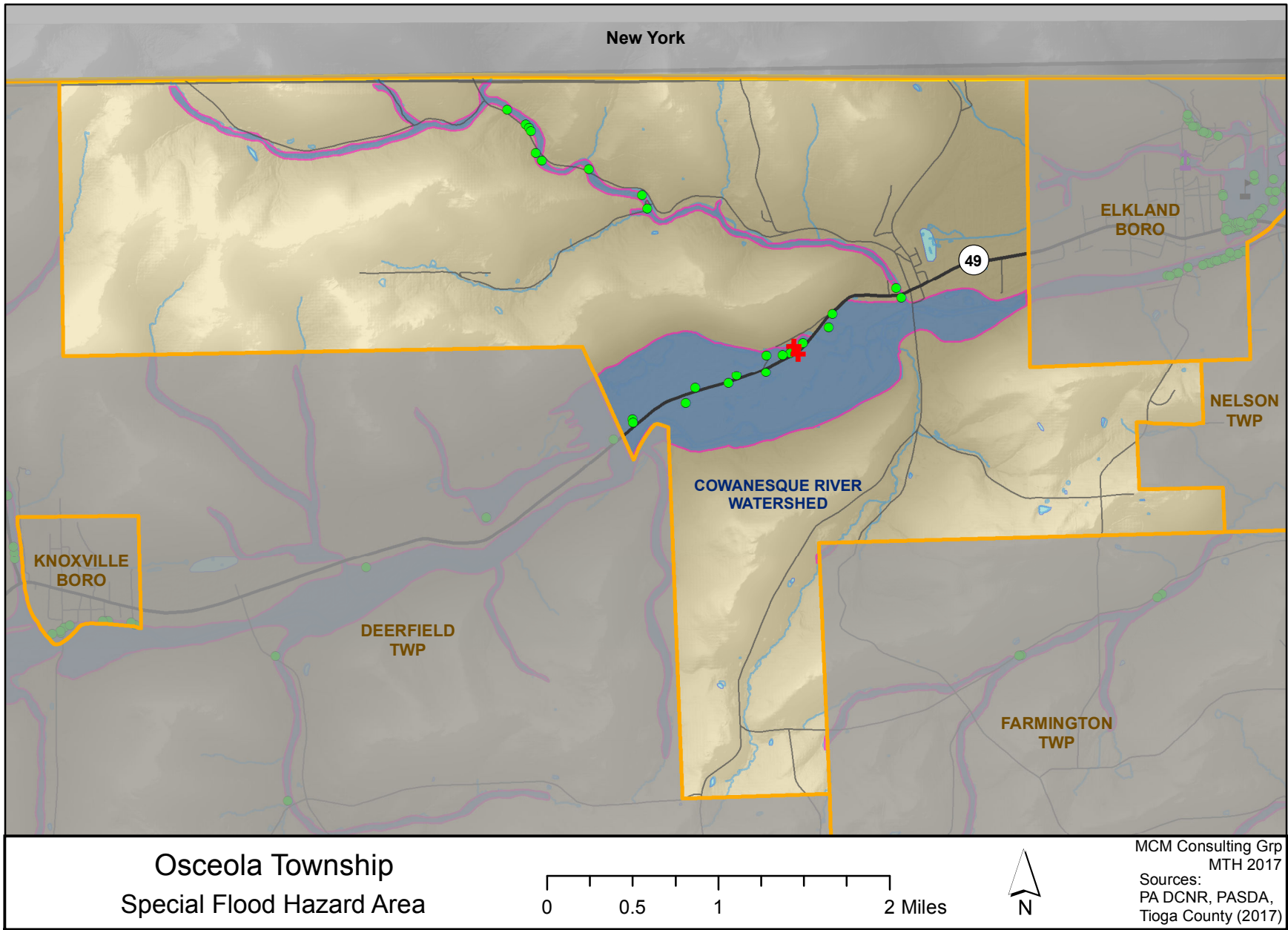
LAWRENCE TWP

FARMINGTON
TWP

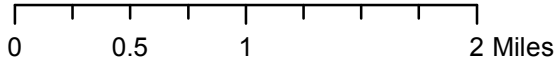
Nelson Township
Special Flood Hazard Area



MCM Consulting Grp
MTH 2017
Sources:
PA DCNR, PASDA,
Tioga County (2017)



Osceola Township
Special Flood Hazard Area



MCM Consulting Grp
MTH 2017
Sources:
PA DCNR, PASDA,
Tioga County (2017)



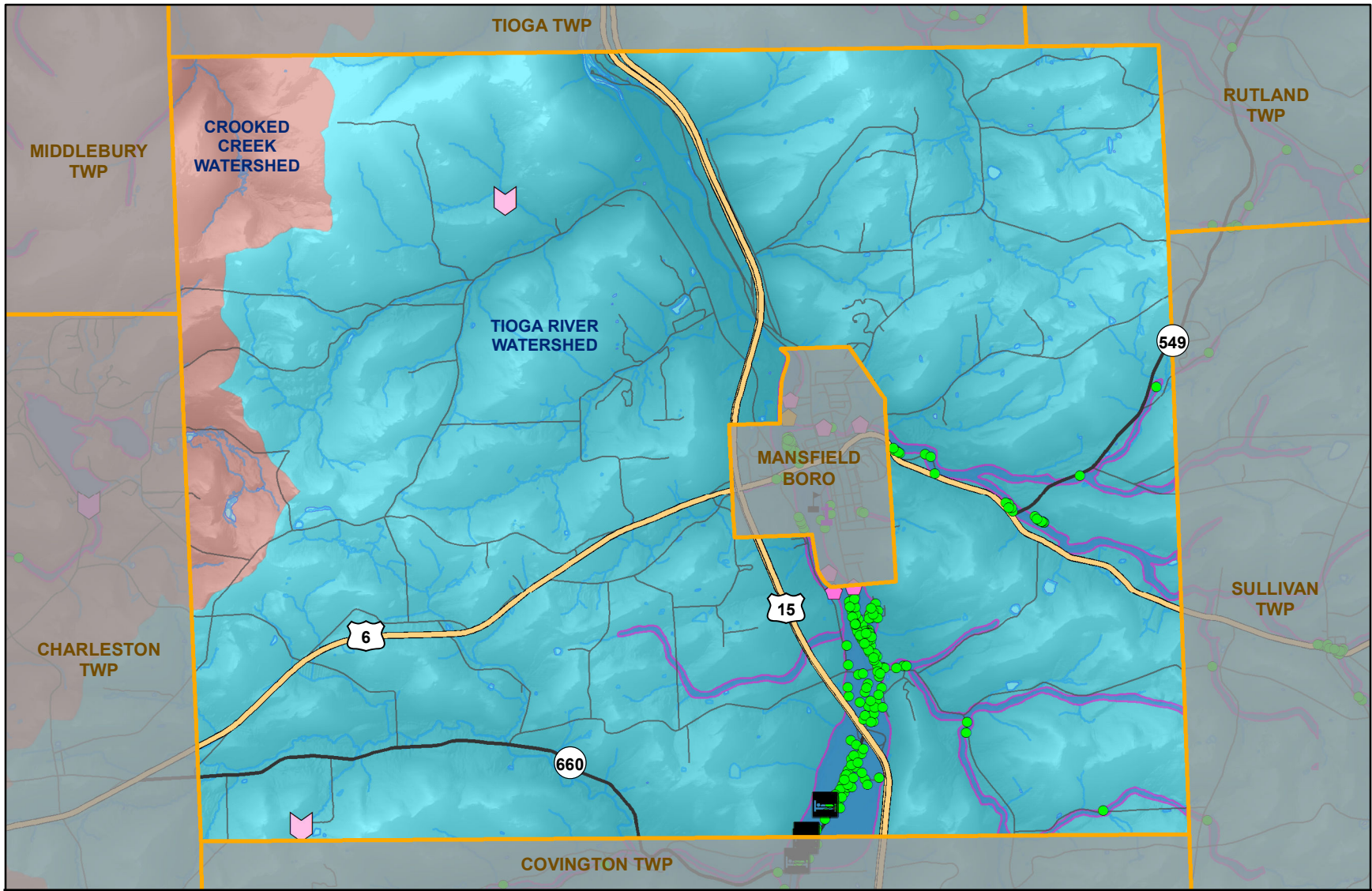
Putnam Township
Special Flood Hazard Area

0 0.05 0.1 0.2 Miles

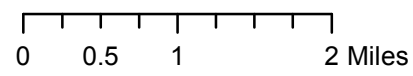


MCM Consulting Grp
MTH 2017

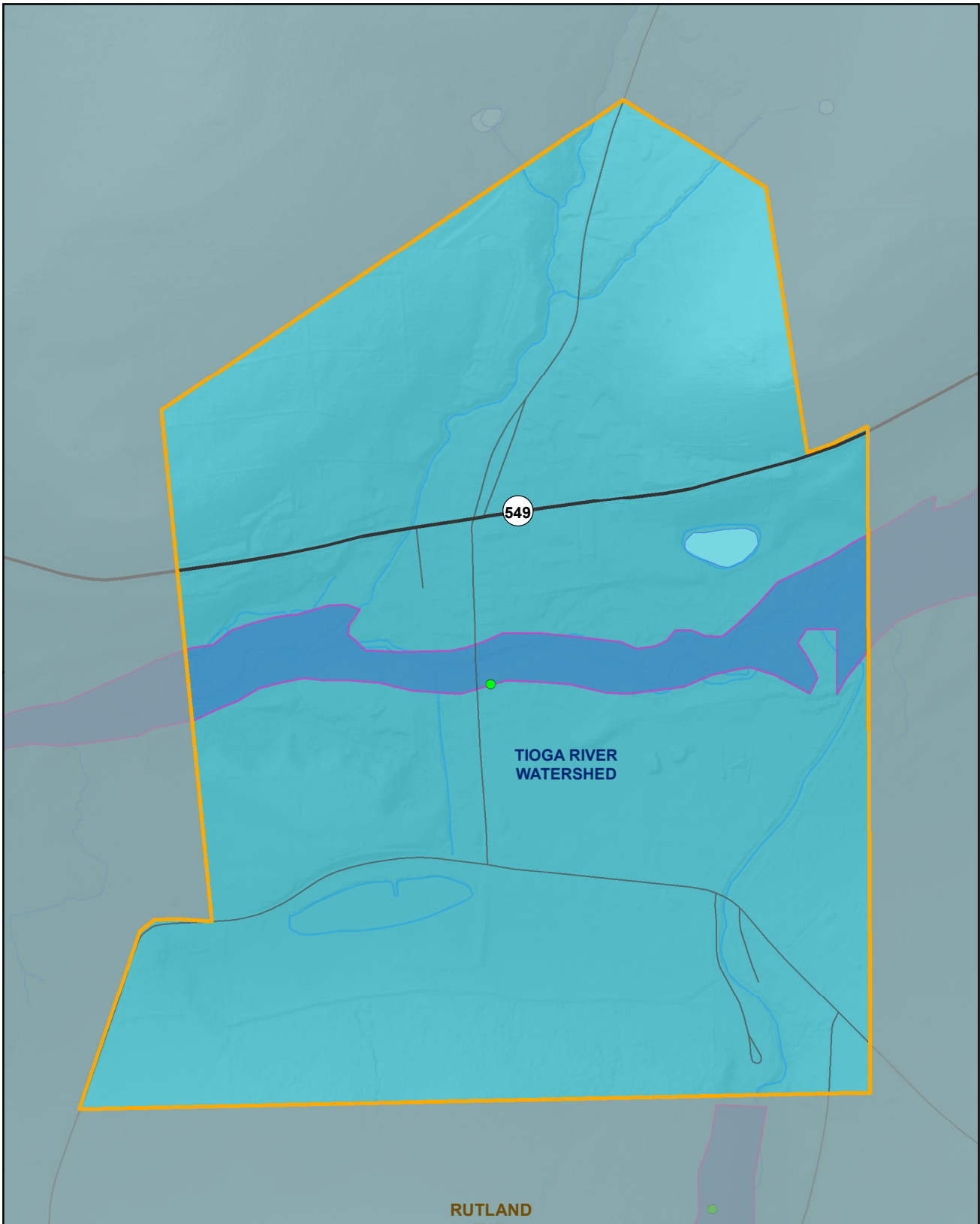
Sources:
PA DCNR; PASDA;
Tioga County (2017)



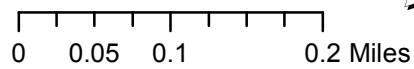
**Richmond Township
Special Flood Hazard Area**



MCM Consulting Grp
MTH 2017
Sources:
PA DCNR, PASDA,
Tioga County (2017)

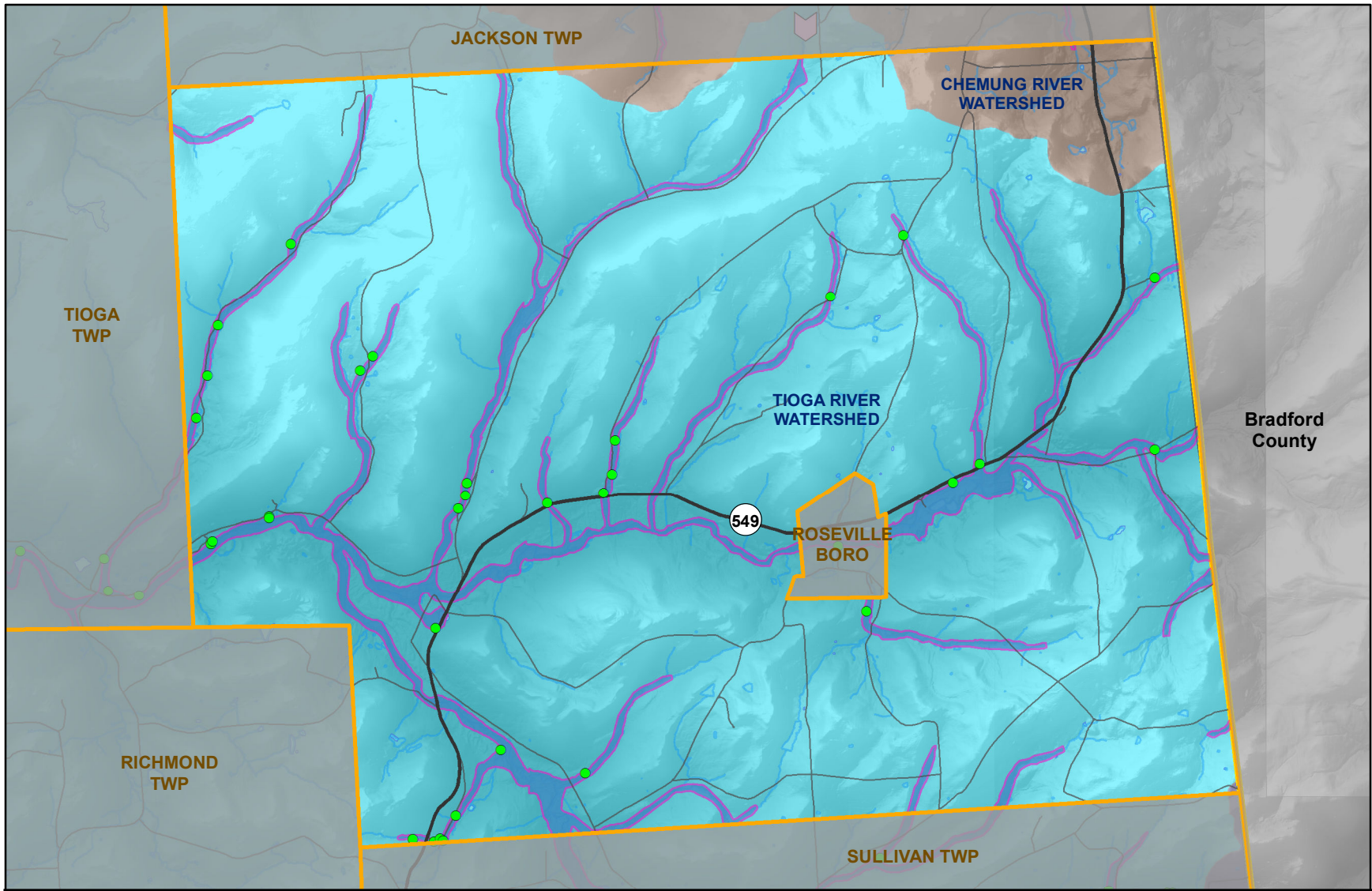


Roseville Borough
Special Flood Hazard Area

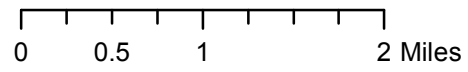


MCM Consulting Grp
MTH 2017

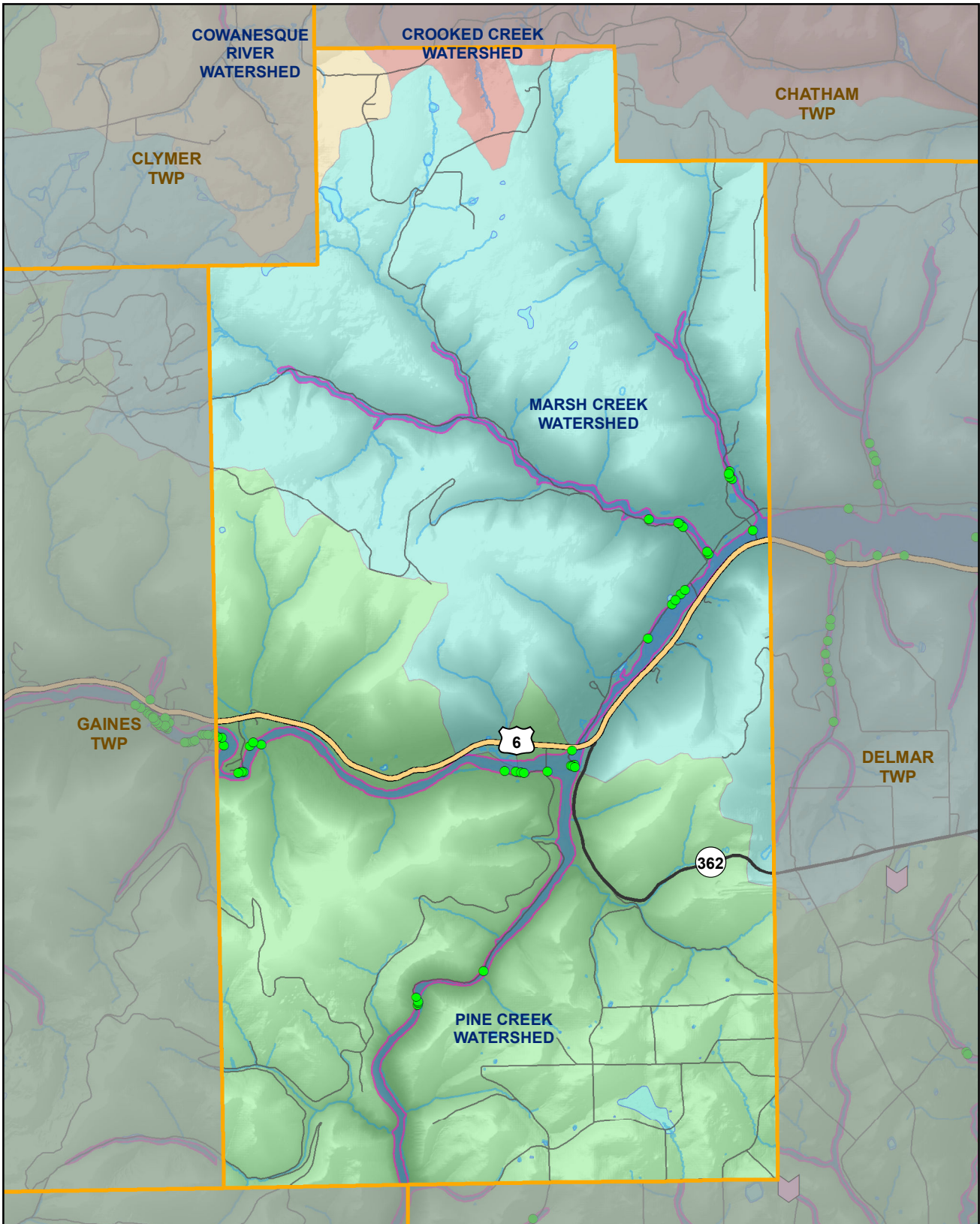
Sources:
PA DCNR; PASDA;
Tioga County (2017)



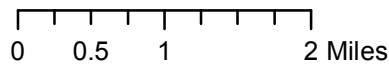
Rutland Township
Special Flood Hazard Area



MCM Consulting Grp
MTH 2017
Sources:
PA DCNR, PASDA,
Tioga County (2017)

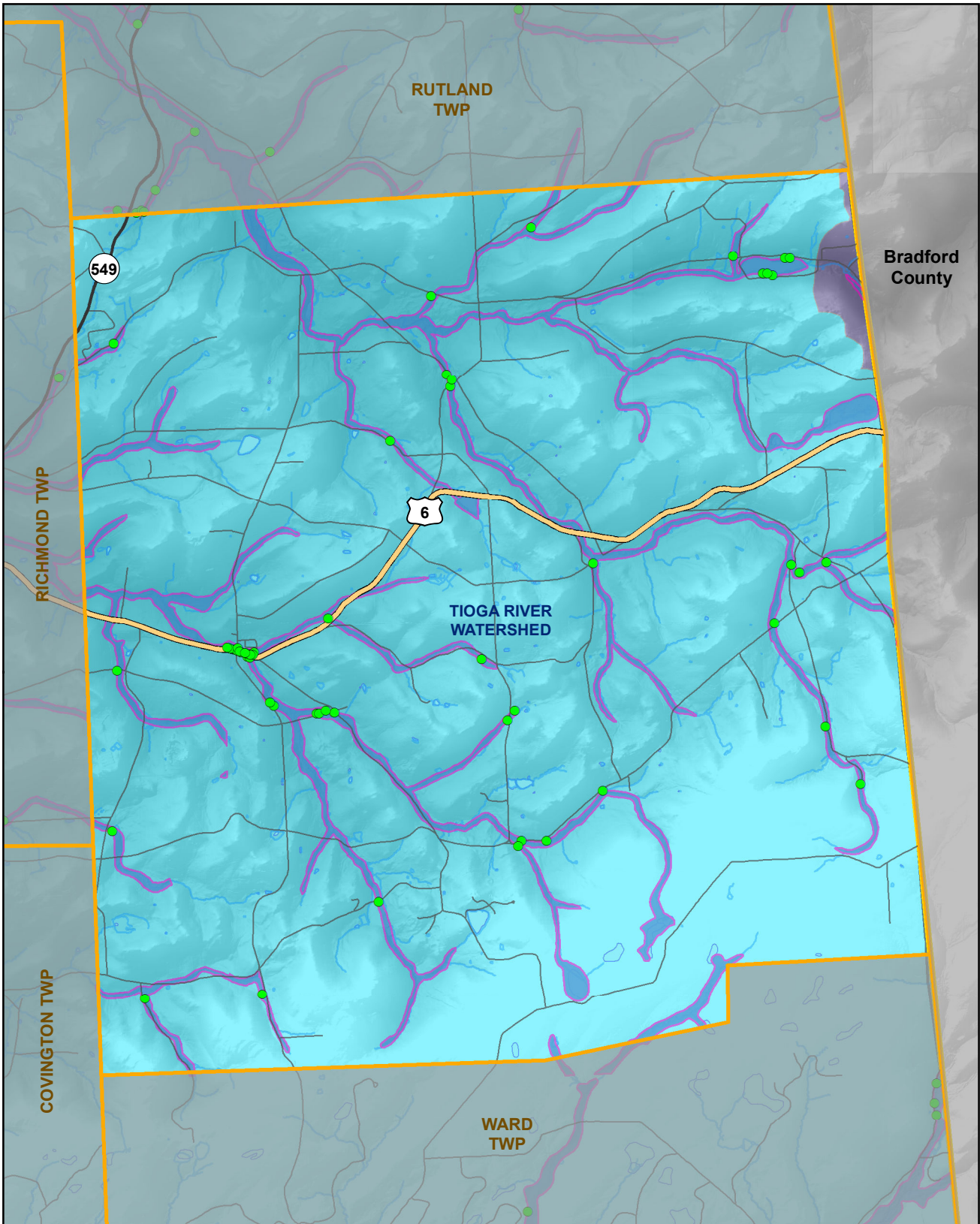


**Shippen Township
Special Flood Hazard Area**

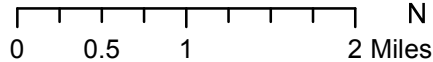


MCM Consulting Grp
MTH 2017

Sources:
PA DCNR; PASDA;
Tioga County (2017)

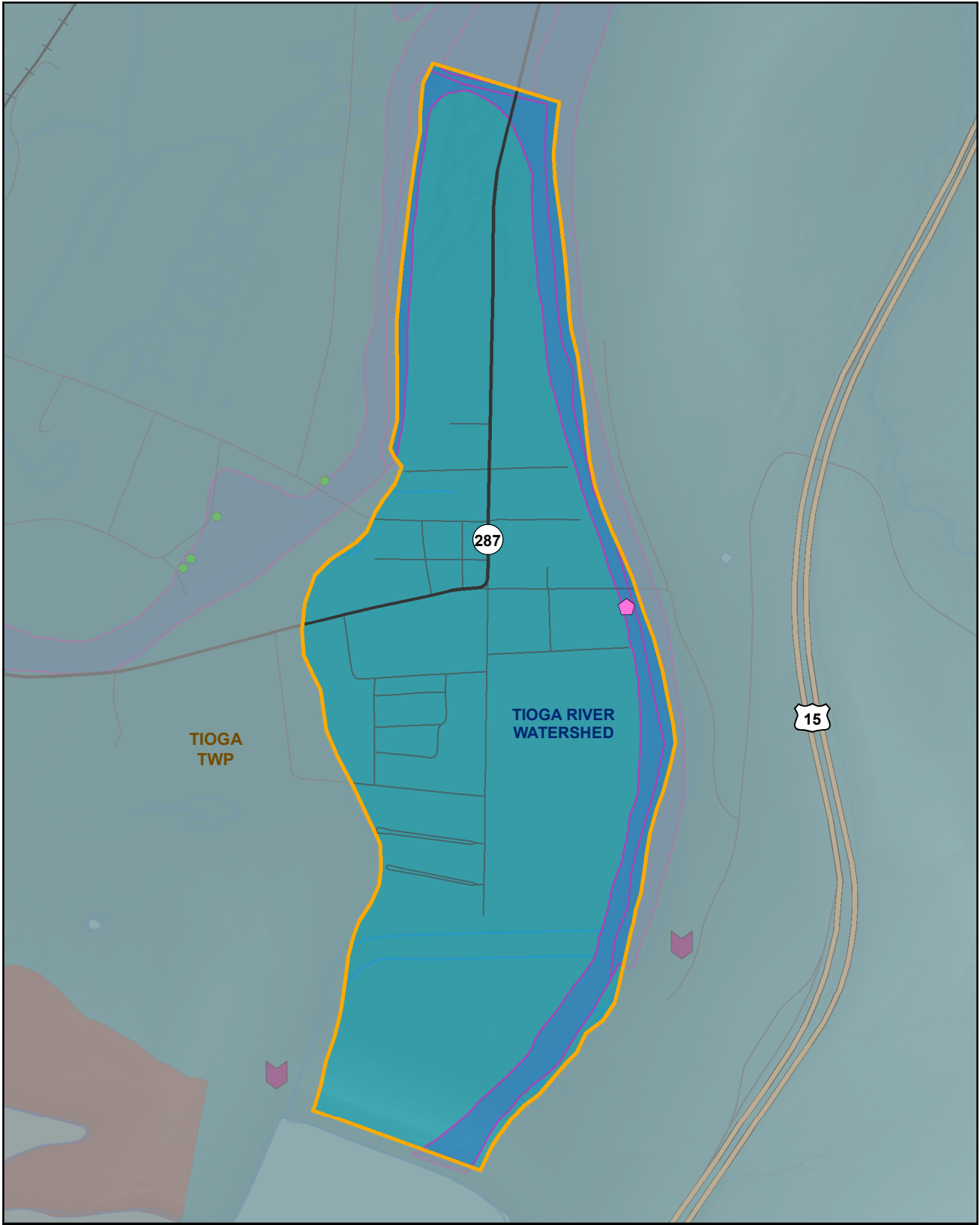


**Sullivan Township
Special Flood Hazard Area**

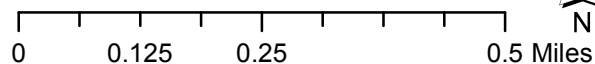


MCM Consulting Grp
MTH 2017

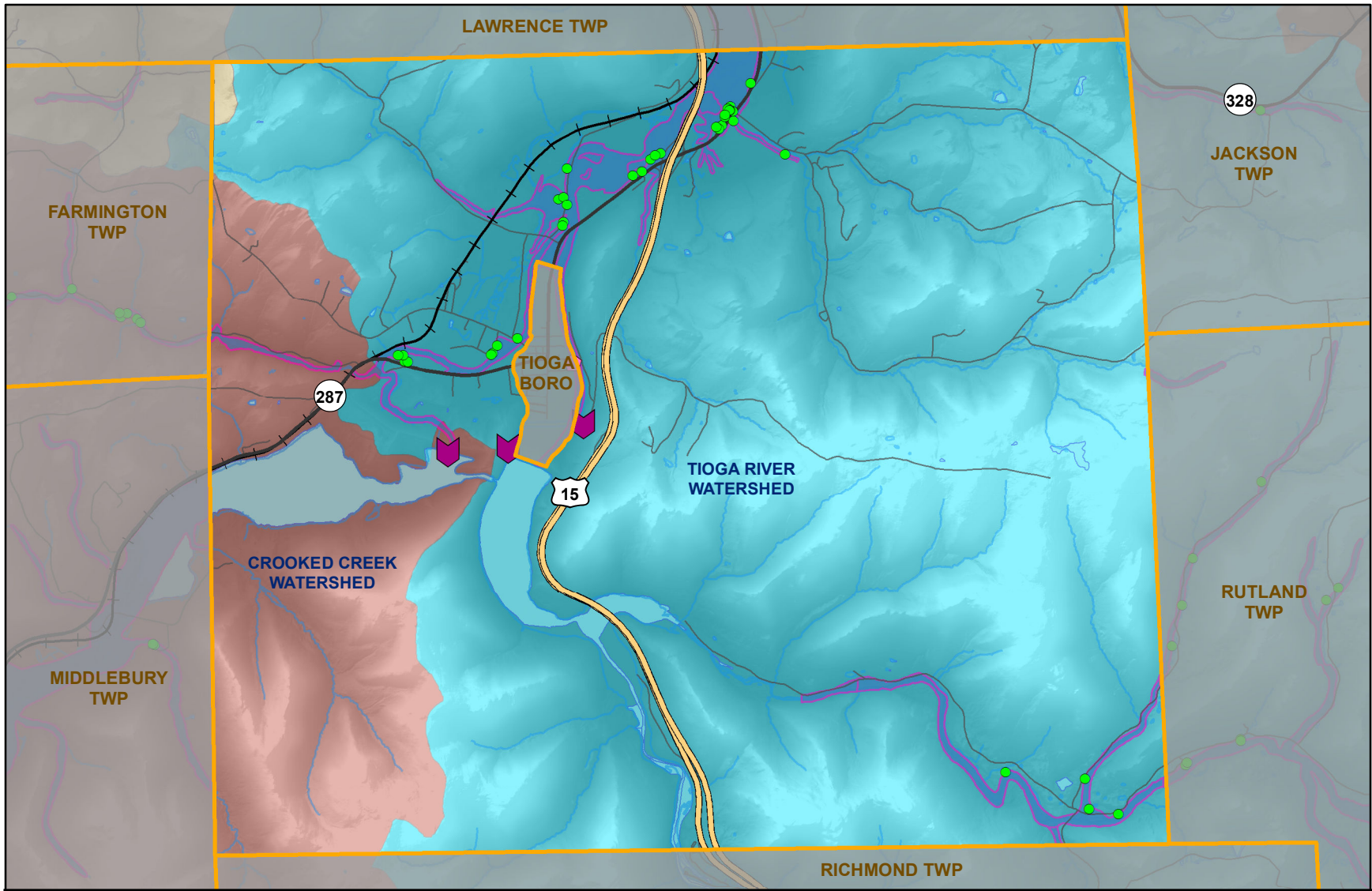
Sources:
PA DCNR; PASDA;
Tioga County (2017)



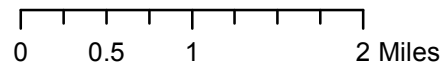
Tioga Borough
Special Flood Hazard Area



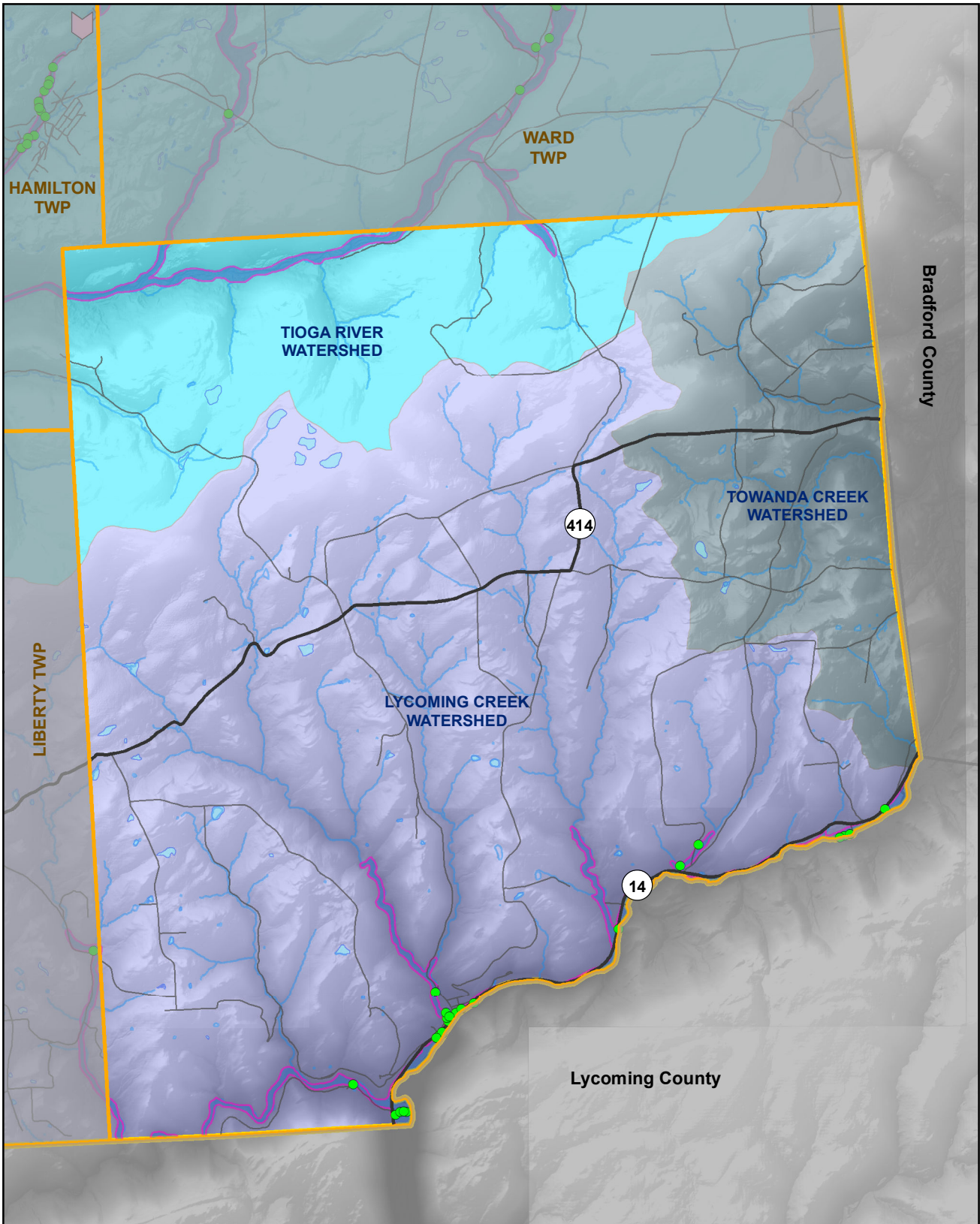
MCM Consulting Grp
MTH 2017
Sources:
PA DCNR; PASDA;
Tioga County (2017)



Tioga Township
Special Flood Hazard Area



MCM Consulting Grp
MTH 2017
Sources:
PA DCNR, PASDA,
Tioga County (2017)



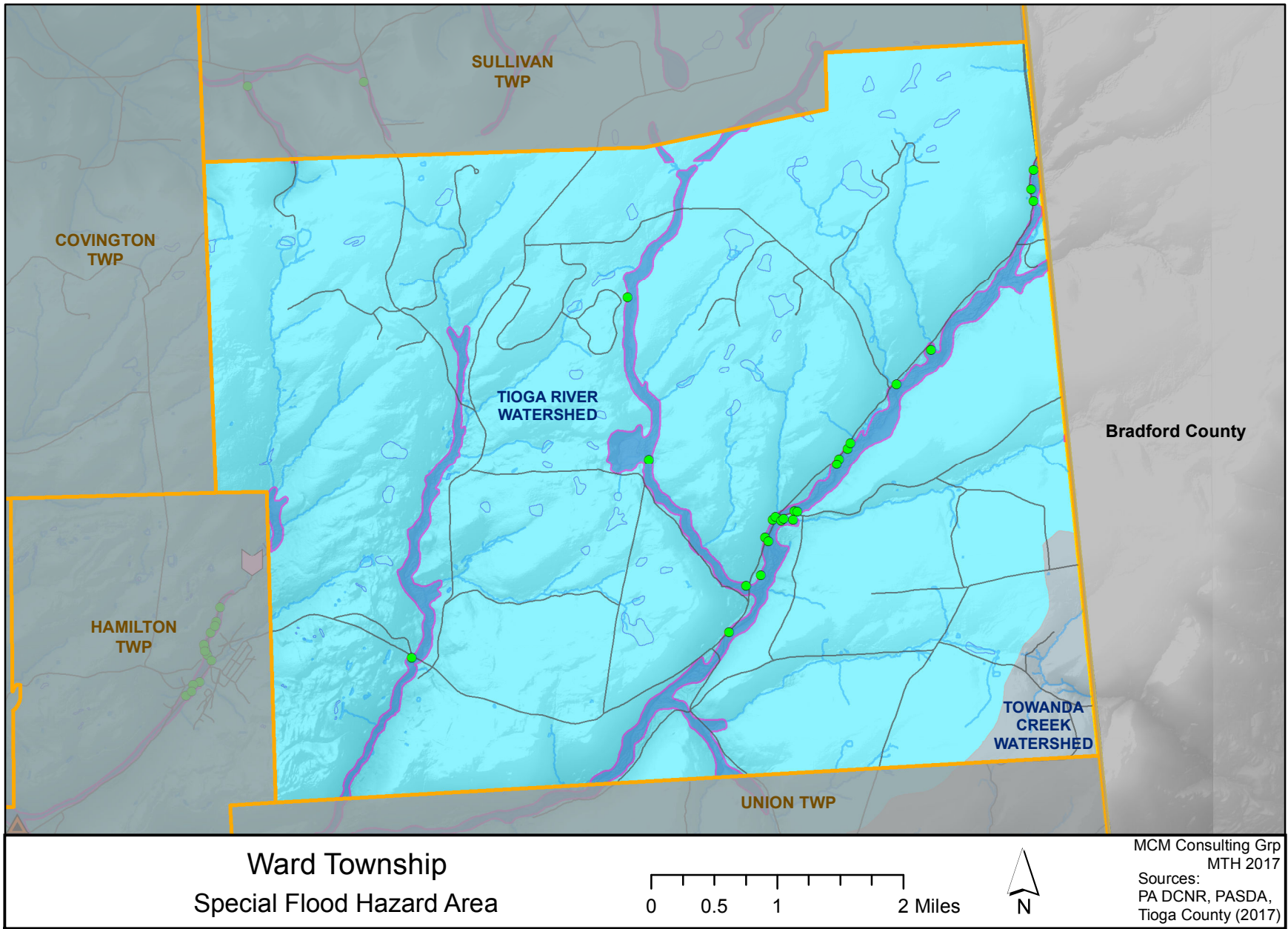
**Union Township
Special Flood Hazard Area**

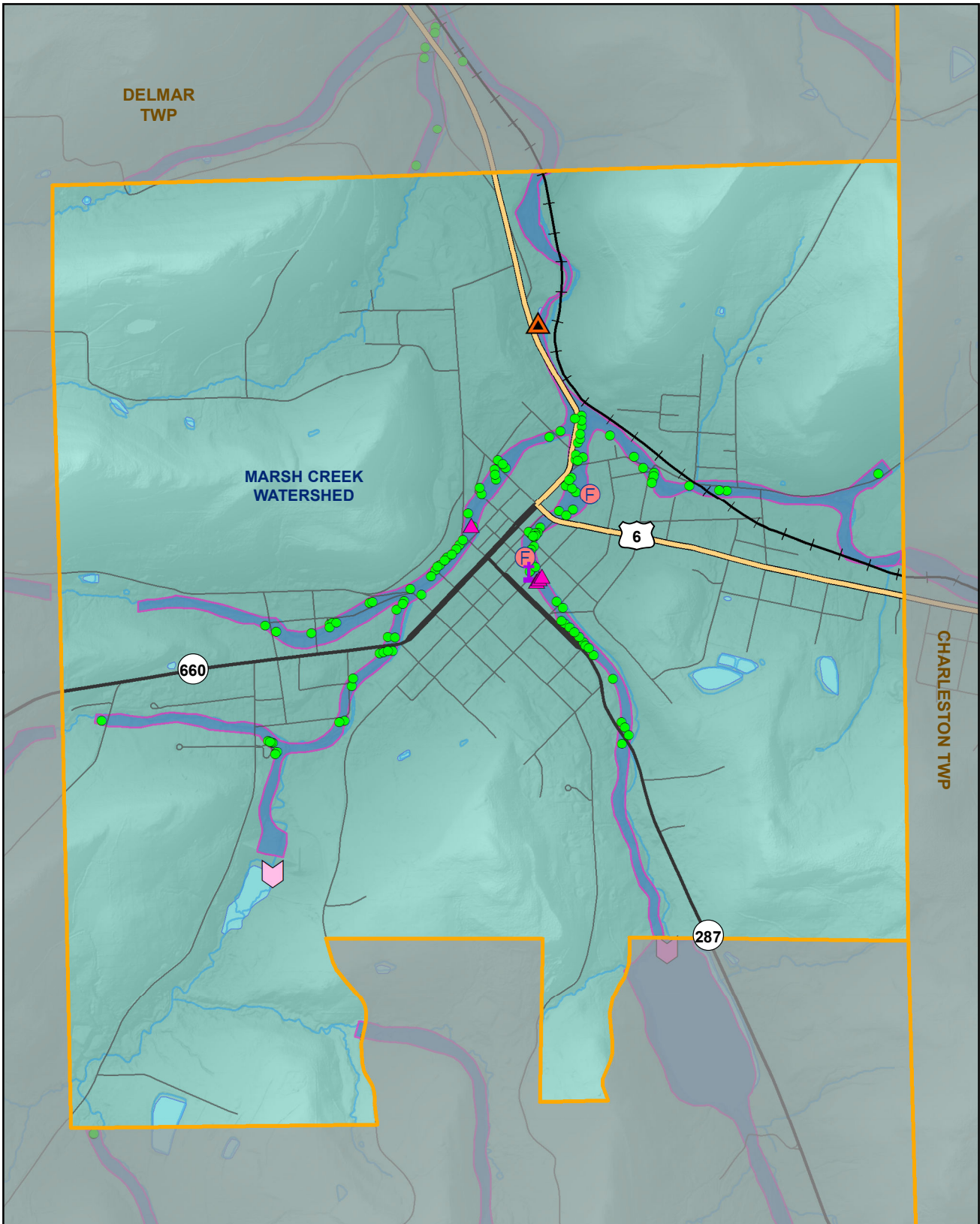
0 0.5 1 2 Miles



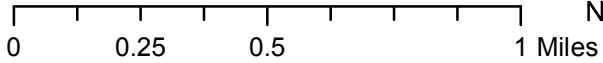
MCM Consulting Grp
MTH 2017

Sources:
PA DCNR; PASDA;
Tioga County (2017)





Welsboro Borough
Special Flood Hazard Area

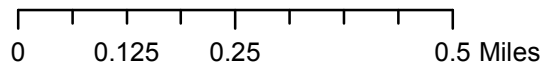


MCM Consulting Grp
MTH 2017

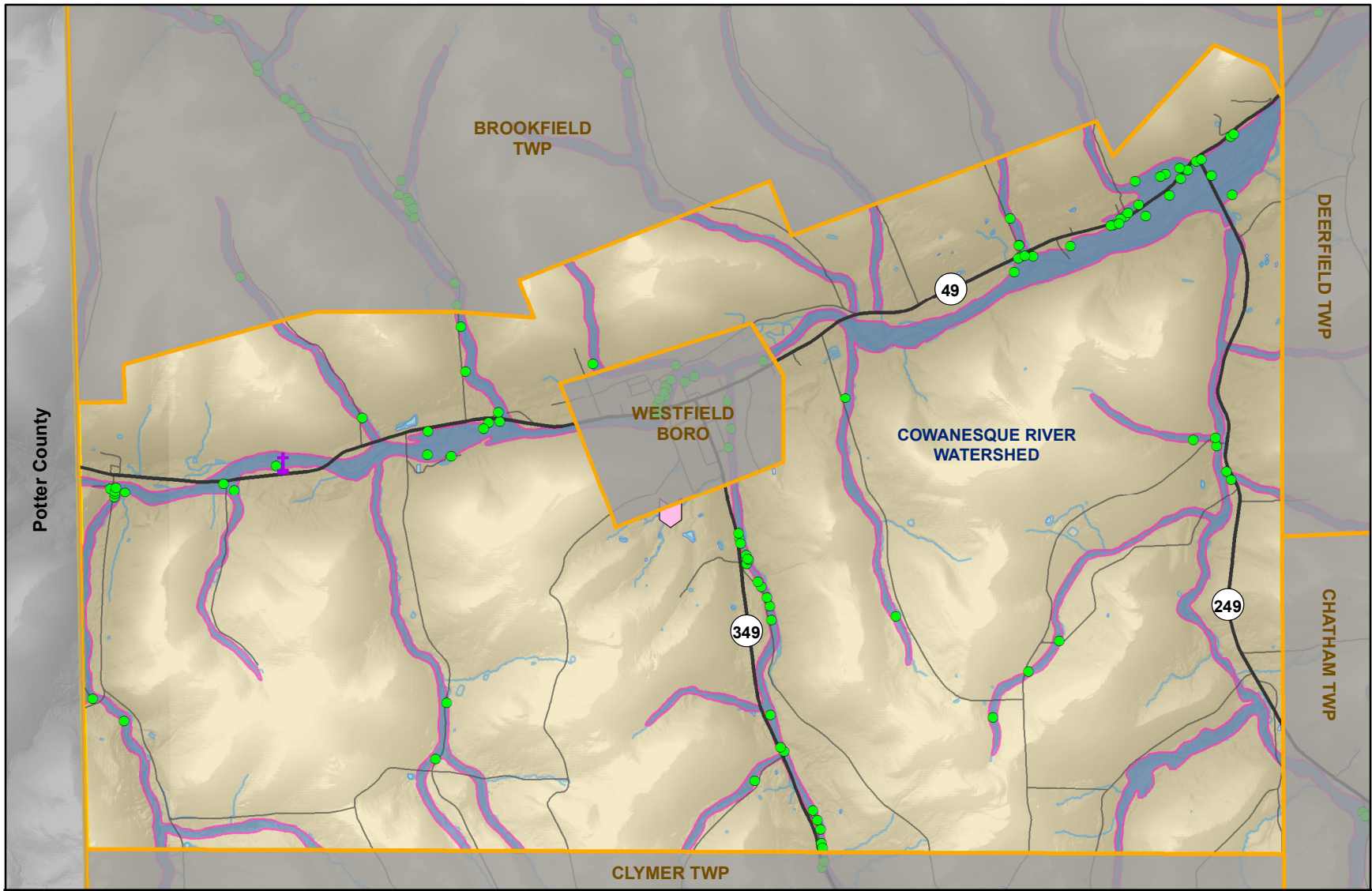
Sources:
PA DCNR; PASDA;
Tioga County (2017)



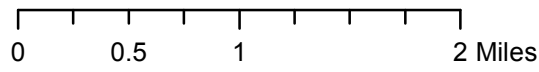
Westfield Borough
Special Flood Hazard Area



MCM Consulting Grp
MTH 2017
Sources:
PA DCNR, PASDA,
Tioga County (2017)



Westfield Township
Special Flood Hazard Area



MCM Consulting Grp
MTH 2017
Sources:
PA DCNR, PASDA,
Tioga County (2017)